

**+NOTICE!!**

**These documents have been scanned!**

**Do not place un-scanned documents beneath this notice!**

**Do not remove this notice from this file!**

GPO Jacket No. 560-102  
Print Order 61540  
Rise Business Services, LLC  
Job=AZ15 8/14/2019



Box Number= AZ15224



Claim Begin-End: AMC109465-AMC109482

**1 Initial Receipt**



AZ15224-3

AMC113312-AMC116478

UNITED STATES  
DEPARTMENT OF THE INTERIOR  
BUREAU OF LAND MANAGEMENT

No. 121814

RECEIPT AND ACCOUNTING ADVICE

MCL NOTICES (18): SIR GEORGE  
NS 6, 7, 8, 17 THRU 24, 33-39 SUBJECT

LKB/AZ AUG 7 80 1 1 25 1 9000

APPLICANT: DAVID G. WHITE  
BOX 9  
WIKIEUP, AZ 85360

*Internal  
10-17-80 JG*

REMITTER IF DIFFERENT THAN APPLICANT:

*A me 109465 thru  
A me 109482*

ASSIGNOR:

SERIAL NUMBER	*	ASG	TYPE	STATE	ACRES/UNITS	RATE	CTY	FUND SYMBOL	AMOUNT
						APPLY:	CTY	FUND SYMBOL	AMOUNT
ANV. DATE		EXP. DATE	BILL CYCLE			FILING FEE		140850	
S/C CC80		DISTRICTS	NEXT BILL DATE			RENTAL			
MISC. DATA		U OF M	ACTUAL UNITS			REIMBURSE			
NEW SERIAL NUMBER		EFFECTIVE DATE							
ASSIGNMENT: COMPLETE AREA?									
ASSIGNED AREA									
RETAINED AREA									
OF INTEREST?									
BOND FILED?									
						OTHER			
						REFUND			
						RETAIN IN UNEARNED ACCOUNT			
						TOTAL			
REMARKS:									
						BY	DATE		

ACCOUNTING ADVICE COPY

UNITED STATES  
DEPARTMENT OF THE INTERIOR  
BUREAU OF LAND MANAGEMENT

RECORD OF REMITTANCE RECEIVED

DO NOT ACCEPT AS RECEIPT

COPY FEES

Apply

Refund

Additional Due

Authorized officer (signature)

Date

AMOUNT RECEIVED

ACCOUNTING COPY

Temporary Receipt  
\$7.80  
Lead claim #9000  
Six Gauge #6, 7, 8,  
17th 29 and  
33th 39  
David S. White  
Box 9  
Wickenburg, AZ  
\$5360

UNITED STATES  
DEPARTMENT OF THE INTERIOR  
BUREAU OF LAND MANAGEMENT

RECORD OF REMITTANCE RECEIVED

DO NOT ACCEPT AS RECEIPT

COPY FEES

Apply

Refund

Additional Due

Authorized officer (signature)

Date

AMOUNT RECEIVED

CASE COPY

Temporary Receipt  
8/7/80  
Lead Reclaim 90000  
Sin George #6, 7, 8,  
17 thru 24 and  
33 thru 39  
David S. White  
Box 9  
Wickenburg, AZ  
25360

UNITED STATES  
DEPARTMENT OF THE INTERIOR  
BUREAU OF LAND MANAGEMENT

No. 121814

RECEIPT AND ACCOUNTING ADVICE

MCL NOTICES (18) SIR GEORGE  
NS 4,7,8, 17 THRU 24, 33-39 SUBJECT

LKB/AZ AUG 7 80 1 1 25 1 900

APPLICANT: DAVID G. WHITE  
BDX 9  
WIKIEUP, AZ 85340

*Internal  
10-17-80*

REMITTER IF DIFFERENT THAN APPLICANT:

*A me 109465 thru  
A me 109482*

ASSIGNOR:

SERIAL NUMBER	*	ASG	TYPE	STATE	ACRES/UNITS	RATE	CTY	FUND SYMBOL	AMOUNT
						APPLY:	CTY	FUND SYMBOL	AMOUNT
ANV. DATE		EXP. DATE	BILL CYCLE			FILING FEE		140850	
S/C CC80		DISTRICTS	NEXT BILL DATE			RENTAL			
MISC. DATA		U OF M	ACTUAL UNITS			REIMBURSE			
NEW SERIAL NUMBER						EFFECTIVE DATE			
ASSIGNMENT: COMPLETE AREA?						OTHER			
ASSIGNED AREA						REFUND			
RETAINED AREA						RETAIN IN UNEARNED ACCOUNT			
OF INTEREST?						TOTAL			
BOND FILED?						REMARKS:			
						BY	DATE		

CASE FOLDER COPY

**NOTICE!!**

**These documents have been scanned!**

**Do not place un-scanned documents beneath this notice!**

**Do not remove this notice from this file!**

GPO Jacket No. 560-102  
Print Order 61540  
Rise Business Services, LLC  
Job=AZ15 8/14/2019



Box Number= AZ15224



Claim Begin-End: AMC109465-AMC109482

**2 Correspondence**



AZ15224-3

AMC113312-AMC116478

November 1, 2002

To Whom It May Concern:

I now reside in Florida at:  
11 South 73<sup>rd</sup> Ave  
Pensacola, Florida Phone #:  
32586-5143 (850) 458-0366

I still maintain a home in  
Arizona but I am currently living  
in Florida, indefinitely.

Sincerely,

Sheila A. White

**United States Department of the Interior**  
**Bureau of Land Management**  
 BUSINESS & SUPPORT SVCS DIV  
 222 N CENTRAL AVE  
 PHOENIX, AZ 85004 -2203  
 Phone: (602) 417-9200

Receipt	
No:	590585

<b>Transaction #:</b> 616339
<b>Date of Transaction:</b> 11/13/2002
<b>CUSTOMER:</b> SHEILA WHITE 11 SOUTH 73RD AVE. PENSACOLA, FL 32506-5143

LINE #	QTY	DESCRIPTION	REMARKS	UNIT PRICE	TOTAL
1	1.00	LOCATABLE MINERALS / MINING CLAIMS-NOT NEW-UNADJUD, ONE AUTH NO. ONLY / MINING CLAIM MONEY RECEIVED (455) <b>CASES: AMC95516/\$10.00</b>	TRF (2)	- n/a -	10.00
<b>TOTAL:</b>					<b>\$10.00</b>

PAYMENT INFORMATION			
1	<b>AMOUNT:</b>	\$10.00	<b>POSTMARKED:</b> 11/04/2002
	<b>TYPE:</b>	CHECK	<b>RECEIVED:</b> 11/12/2002
	<b>CHECK NO:</b>	276	
	<b>NAME:</b>	WHITE, SHEILA A 11 SOUTH 73RD AVE. PENSACOLA FL 32506 5143	

REMARKS

This receipt was generated by the automated BLM Collections and Billing System and is a paper representation of a portion of the official electronic record contained therein.



*J. Garcia*  
*10/15/02*  
*Mary Hyde*  
*10/16/02*

OFFICIAL COPIES /CF/ /SD READ/ /GROUP/ /SECTION/ /AUTHOR

3800 (957) MH  
AMC 95516  
AMC 109465

OCT 16 2002

CERTIFIED MAIL - RETURN RECEIPT REQUESTED

Ms. Sheila A. White  
3580 Diagonal Way  
Kingman, Arizona 86401

Dear Ms. White:

On July 1, 2002, we received your maintenance fee payment in the amount of \$200, and a Mining Deed transferring a portion of your interest in the Happy Hollow #1 (AMC 95516) and Sir George #37 (AMC 109480) mining claims to Michael E. Thomae and Susan L. Weissert.

43 CFR 3833.1-4(e) requires that..."Each transfer of interest document filed pursuant to 3833.3 shall be accompanied by a nonrefundable service charge of \$5.00 for each mining claim, mill site, or tunnel site affected." Before the Deed can be accepted, a remittance in the amount of \$10.00 (\$5 per claim) must be submitted.

A period of 30 days is allowed in which to submit the \$10 service charge or the transfer will be held for rejection.

If you have any questions, please contact Mary Hyde at (602) 417-9356.

Sincerely,

*/s/ Ivy J. Garcia*

Ivy J. Garcia  
Group Administrator,  
Lands and Minerals Adjudication

**SENDER: COMPLETE THIS SECTION**

- Complete items 1, 2, and 3. Also complete item 4 if Restricted Delivery is desired.
- Print your name and address on the reverse so that we can return the card to you.
- Attach this card to the back of the mailpiece, or on the front if space permits.

1. Article Addressed to:

Sheila A. White  
 3580 Diagonal Way  
 Kingman, Arizona 86401  
 (957)MH AMC 95516, 109465

2. Article Number

(Transfer from service label) **70001670000091708488**

**COMPLETE THIS SECTION ON DELIVERY**

A. Signature

X

Sheila White

 Agent Addressee

B. Received by (Printed Name)

Sheila White

C. Date of Delivery

10/24/02

D. Is delivery address different from item 1?  YesIf YES, enter delivery address below:  No

3. Service Type

 Certified Mail Express Mail Registered Return Receipt for Merchandise Insured Mail C.O.D.

4. Restricted Delivery? (Extra Fee)

 Yes



United States Department of the Interior



BUREAU OF LAND MANAGEMENT  
ARIZONA STATE OFFICE  
3707 N. 7TH STREET  
P.O. BOX 16563  
PHOENIX, ARIZONA 85011

IN REPLY REFER TO:  
3800 (921) DDM  
A MC 47297  
107920  
109465  
272487  
277900

CERTIFIED MAIL - RETURN RECEIPT REQUESTED

SEPTEMBER 1, 1994

DECISION

Mining Claimant(s)  
as Shown on the  
Enclosed Sheet(s)

:  
:  
:

Mining Claim(s),  
Mill Site(s) and Tunnel  
Site(s) as Shown on the  
Enclosed Sheet(s)

MINING CLAIMS, MILL SITES AND TUNNEL SITES  
DECLARED ABANDONED

Public Law 102-381, 106 Stat 1374, dated October 5, 1992, and the regulations implemented July 15, 1993, 43 CFR §3833.1-5, "Rental Fees" prescribe, unless otherwise exempted, that \$100 rental for assessment year 1992-1993, and \$100 rental for assessment year 1993-1994, must be paid to the Bureau of Land Management (BLM) for each mining claim, mill site, and tunnel site on or before August 31, 1993. Failure to pay the rental fee by that date shall conclusively constitute an abandonment of the mining claim, mill site, or tunnel site, which shall be void.

The BLM records do not show receipt of payment for the mining claim(s), mill site(s), and tunnel site(s) listed on the enclosed sheet(s) on or before August 31, 1993.

If the rental fee was timely paid to the BLM for 1993 and 1994, please furnish a copy of the BLM receipt for payment and the document listing the claims and serial numbers for which payment was made to the BLM, Arizona State Office. The receipt and proof must be dated and/or time stamped by the BLM on or before August 31, 1993.

The proof of payment must show that the required amount was remitted and was received by the BLM on or before August 31, 1993, or it will not be accepted. The evidence must be received in this office no later than 30 days from receipt of this decision. If the proof is not furnished during the 30-day period, the mining claim(s), mill site(s), and tunnel site(s) will be removed from the BLM records as abandoned and void.

If additional information is required, please call (602) 650-0518.

*Mary Jo Yoas*

Mary Jo Yoas  
Chief, Branch of Lands  
and Minerals Operations

Enclosure(s)

LEAD OWNER

WHITE DAVID  
BOX 3025  
KINGMAN AZ 86402

CO-OWNERS  
NONE

ARIZONA LEAD FILE NUMBER - 47297

CASE TYPE	SERIAL NUMBER	CLAIM NAME	LAST ASSMT.	CASE TYPE	SERIAL NUMBER	CLAIM NAME	LAST ASSMT.
LD	47297	BENTONIA #1	1992				

ARIZONA LEAD FILE NUMBER - 107920

CASE TYPE	SERIAL NUMBER	CLAIM NAME	LAST ASSMT.	CASE TYPE	SERIAL NUMBER	CLAIM NAME	LAST ASSMT.
LD	107920	SIR GEORGE #1	1992				
LD	107921	SIR GEORGE #2	1992	LD	107922	SIR GEORGE #3	1992
LD	107923	SIR GEORGE #4	1992	LD	107924	SIR GEORGE #5	1992

ARIZONA LEAD FILE NUMBER - 109465

CASE TYPE	SERIAL NUMBER	CLAIM NAME	LAST ASSMT.	CASE TYPE	SERIAL NUMBER	CLAIM NAME	LAST ASSMT.
LD	109465	SIR GEORGE #6	1992	LD	109467	SIR GEORGE #8	1992
LD	109466	SIR GEORGE #7	1992	LD	109469	SIR GEORGE #18	1992
LD	109468	SIR GEORGE #17	1992	LD	109471	SIR GEORGE #20	1992
LD	109470	SIR GEORGE #19	1992	LD	109473	SIR GEORGE #22	1992
LD	109472	SIR GEORGE #21	1992	LD	109475	SIR GEORGE #24	1992
LD	109474	SIR GEORGE #23	1992	LD	109477	SIR GEORGE #34	1992
LD	109476	SIR GEORGE #33	1992	LD	109479	SIR GEORGE #36	1992
LD	109478	SIR GEORGE #35	1992	LD	109482	SIR GEORGE #39	1992
LD	109481	SIR GEORGE #38	1992				

109465 - 109479  
109481 - 109482

CP/ALU/94

ENTERED IN COMPUTER

9-2-94 Skwas

Is your RETURN ADDRESS completed on the reverse side?

**SENDER:**

- Complete items 1 and/or 2 for additional services.
- Complete items 3, and 4a & b.
- Print your name and address on the reverse of this form so that we can return this card to you.
- Attach this form to the front of the mailpiece, or on the back if space does not permit.
- Write "Return Receipt Requested" on the mailpiece below the article number.
- The Return Receipt will show to whom the article was delivered and the date delivered.

I also wish to receive the following services (for an extra fee):

- 1.  Addressee's Address
- 2.  Restricted Delivery

Consult postmaster for fee.

3. Article Addressed to:

David White  
box 3025  
KingmanAZ 86402

AbandonmentAMC 47297,107920  
109465,272487,277900 (921-DDM)

4a. Article Number

7104888

4b. Service Type

- Registered  Insured
- Certified  COD
- Express Mail  Return Receipt for Merchandise

7. Date of Delivery

9-7-94

5. Signature (Addressee)

*[Handwritten Signature]*

6. Signature (Agent)

8. Addressee's Address (Only if requested and fee is paid)

Thank you for using Domestic Return Receipt

## LEAD OWNER

WHITE DAVID G  
 BOX 3025  
 KINGMAN AZ 86402

CO-OWNERS  
 NONE

ARIZONA LEAD FILE NUMBER - 272487

CASE TYPE	SERIAL NUMBER	CLAIM NAME	LAST ASSMT.	CASE TYPE	SERIAL NUMBER	CLAIM NAME	LAST ASSMT.
LD	272489	PURPLE EAGLE #3	1992	LD	272491	PURPLE EAGLE #5	1992
LD	272490	PURPLE EAGLE #4	1992	LD	272492	PURPLE EAGLE #6	1992
LD	272493	PURPLE EAGLE #7	1992	LD	272494	PURPLE EAGLE #8	1992
LD	272495	SIR GEORGE #10	1992	LD	272496	SIR GEORGE #11	1992

ARIZONA LEAD FILE NUMBER - 277900

CASE TYPE	SERIAL NUMBER	CLAIM NAME	LAST ASSMT.	CASE TYPE	SERIAL NUMBER	CLAIM NAME	LAST ASSMT.
LD	277900	HAPPY HOLLOW #2	1992	LD	277901	HAPPY HOLLOW #3	1992
LD	277902	HAPPY HOLLOW #4	1992	LD	277903	HAPPY HOLLOW #5	1992
LD	277904	HAPPY HOLLOW #6	1992	LD	277905	HAPPY HOLLOW #7	1992



# United States Department of the Interior

BUREAU OF LAND MANAGEMENT  
ARIZONA STATE OFFICE  
3707 N. 7TH STREET  
P.O. BOX 16563  
PHOENIX, ARIZONA 85011  
(602) 640-5550



IN REPLY REFER TO:  
(922-LC)  
A MC 47297  
Number 3

APD

CERTIFIED MAIL -- RETURN RECEIPT REQUESTED

September 17, 1992

David G. White  
P.O. Box 3025  
Kingman, AZ 86402

A MC 95516  
A MC 107920  
A MC 109465  
A MC 262814  
A MC 272489  
A MC 277900

## NOTICE

### PLEASE NOTE THE FOLLOWING CONCERNING YOUR RECENT ANNUAL FILING

The regulations in 43 Code of Federal Regulations (CFR) 3833.1-3(c) effective January 3, 1989, state, "Annual filings submitted pursuant to 3833.2 of this title shall be accompanied by a nonrefundable service charge of \$5.00 for each mining claim, mill site, or tunnel site." The regulations in 43 CFR 3833.1-4(b) state, "Beginning January 1, 1991. Filings that are not accompanied by the proper service charges set forth in 3833.1-3 of this title shall not be accepted and will be returned to the claimant/owner without further action."

We calculate that your annual filing covered 41 claims or sites requiring a service charge of \$ 205.00. A partial remittance of \$ 105.00 was received.

You have 30 days from date of receipt of this notice to indicate which of the mining claims or sites and their respective BLM serial numbers the service charges should cover. If you prefer that all of the mining claims or sites receive coverage, and if the shortage of \$ 100.00 reaches our office within 30 days of receipt of this notice and prior to the filing deadline of December 30th, you may remit the additional required amount.

If no response is received from you within 30 days of receipt of this notice we will apply the fees we received to the mining claims or sites in BLM serial number order, using the lowest number first.

We will acknowledge your annual filing after we hear from you or after the 30 day period provided has passed.

Please return a copy of this notice with your reply so that we can match it to your annual filing submission.

Byard L. Kershaw  
Chief, Branch of  
Mining Law Administration

Fee Rec'd  
10-6-92  
Lji

October 27, 1980

Mr. David G. White  
Box 9  
Wikieup, Arizona 85360

Dear Mr. White:

This letter is to identify the serial numbers we have assigned to your mining claim location notices filed in this office on August 7, 1980.

<u>Serial Number</u>	<u>Name of Claim</u>
A MC 109465 through A MC 109467	Sir George #6 through #8
A MC 109468 through A MC 109475	Sir George #17 through #24
A MC 109476 through A MC 109482	Sir George #33 through #39

Please refer to the claim names and the serial numbers in any future correspondence.

A photocopy of your Affidavit of Labor Performed or Notice of Intent to Hold for the 1980-1981 assessment year should be filed in this office on or before December 30, 1981. To be acceptable, the affidavit must show the work done during the period noon September 1, 1980 to noon September 1, 1981. The serial number assigned to each claim must be included. No fee is required.

Sincerely,

*/s/ Robert L. Peterson*

Robert L. Peterson  
Chief, Branch of Records  
and Data Management

Enclosure:  
Regulations 43 CFR 3833

*EH*



**NOTICE!!**

**These documents have been scanned!**

**Do not place un-scanned documents beneath this notice!**

**Do not remove this notice from this file!**

GPO Jacket No. 560-102  
Print Order 61540  
Rise Business Services, LLC  
Job=AZ15 8/14/2019



Box Number= AZ15224



Claim Begin-End: AMC109465-AMC109482

**3 Transfers**



AZ15224-3

AMC113312-AMC116478

Receipt No. 590585

LEAD FILE #'S \_\_\_\_\_

Trans No. 616339

AMC 95516

AMC 109480

AMC Number	Code	Amount
95516	396	5-
109480	396	5-
TOTAL:		\$ 10-

AMC Number	Code	Amount
TOTAL:		\$

Date of Doc \_\_\_\_\_  
Date of Rec't \_\_\_\_\_  
Amount Rec'd 10-  
Amount Earned 10-

Date Entered: 11/25/02 *MH*  
Date Verified: \_\_\_\_\_  
Sent to Accts: 11/25/02  
Date Earned: \_\_\_\_\_

- 480 POL
- 481 NOI
- 482 MAINT
- 396 TRANS
- 635 AMEND

NOTES:

38

When recorded, mail to:

Name: Sheila A. White

Address: 3580 Diagonal Way

City/State/Zip Code: Kingman, AZ  
86401

2002043785 BK 4125 PG 192  
 OFFICIAL RECORDS OF MOHAVE COUNTY  
 JOAN MC CALL, MOHAVE COUNTY RECORDER  
 06/26/2002 04:17P PAGE 1 OF 3  
 SHEILA WHITE  
 RECORDING FEE 14.00

Space above this line for Recorder's use

### QUITCLAIM DEED

KNOW ALL MEN BY THESE PRESENTS:

That I (we), Sheila A. White,  
 the undersigned, for the consideration of Ten Dollars (\$10.00), and other valuable considerations, do  
 hereby release, remise, and forever quitclaim unto Sheila A. White (75% owner)  
Michael E. Thomas (12 1/2% owner) Susan H. Weissert (12 1/2% owner),  
 all right, title and interest in that certain Property situated in Mohave County,  
 State of Arizona, and described as follows:

Happy Hollow #1      AMC 95516  
Sec. - 24, R-13W, T-16N

Sir George #37      AMC 109480  
Sec. - 6, R-11-W, T-20N

RECEIVED  
 BUREAU OF  
 LAND MANAGEMENT  
 2002 JUL - 1 A 11:00  
 ARIZONA  
 STATE OFFICE  
 PHOENIX, ARIZONA

IN WITNESS WHEREOF, I (we) have hereunto set my (our) hand(s) and seal this 26th day of June, 2002.

Sheila A. White  
 Printed Name of Releasor

\_\_\_\_\_  
 Printed Name of Releasor

\_\_\_\_\_  
 Printed Name of Witness (if required by State Laws)

Sheila A. White  
 Signature of Releasor

\_\_\_\_\_  
 Signature of Releasor

\_\_\_\_\_  
 Signature of Witness (if required by State Laws)

MH 11/25/02

**ACKNOWLEDGMENT**  
(States Other Than California)

PAGE 2 OF 3  
BK 4125 PG 193 FEE#2002043785

State of Arizona )  
County of Mohave ) ss.

On this 26 day of June, 2002, before me, the undersigned  
Notary Public, personally appeared Sheila Ann White

known to me to be the individual(s) who executed the foregoing instrument and acknowledged the same  
to be his(her)(their) free act and deed.


My Commission Expires: 01-26-2003

Belva L. Woody  
Notary Public

If acknowledged in the State of Florida, complete section(s) below:

(Releasor)  Personally Known (or)  Produced Identification

If applicable, Type of Identification Produced: \_\_\_\_\_



(Co-Releasor)  Personally Known (or)  Produced Identification

If applicable, Type of Identification Produced: \_\_\_\_\_

**ACKNOWLEDGMENT**  
(State Of California)

State of California )  
County of \_\_\_\_\_ ) ss.

On this \_\_\_\_\_ day of \_\_\_\_\_, \_\_\_\_\_, before me, \_\_\_\_\_  
\_\_\_\_\_, the undersigned Notary Public, personally appeared,

\_\_\_\_\_ personally known to me (or proved to me on the basis of satisfactory evidence) to be the person(s) whose  
name(s) is(are) subscribed to the attached instrument and acknowledged to me that he(he)(she)(they)  
executed the same in his(her)(their) authorized capacity(ies), and that by his(her)(their) signature(s) on  
the instrument, the person(s) or the entity upon behalf of which the person(s) acted, executed the  
instrument.

WITNESS my hand and official seal.

\_\_\_\_\_  
Notary Public

### JOINT TENANCY ACCEPTANCE CLAUSE

THIS DEED IS ACCEPTED AND APPROVED BY THE GRANTEES, IT BEING THEIR INTENTION TO ACQUIRE SAID PREMISES AS JOINT TENANTS WITH RIGHTS OF SURVIVORSHIP, AND NOT AS COMMUNITY PROPERTY OR AS TENANTS IN COMMON.

DATED THIS 26 DAY OF June 2002

RECEIVED  
BUREAU OF  
LAND MANAGEMENT

2002 JUL -1 A 11:31

ARIZONA  
STATE OFFICE  
PHOENIX, ARIZONA

Sheila A. White  
GRANTEE

Michael E. Thomas  
GRANTEE

Susan A. Weissert  
GRANTEE


\_\_\_\_\_  
GRANTEE

STATE OF Arizona }  
COUNTY OF Mohave }

THIS INSTRUMENT WAS ACKNOWLEDGED BEFORE ME THIS 26<sup>th</sup> DAY OF June 2002

BY Sheila Ann White, Michael Eric Thomas and Susan Ann Weissert

MY COMMISSION WILL EXPIRE: 01-26-2003



Belva L. Woody  
NOTARY PUBLIC

STATE OF \_\_\_\_\_ }  
COUNTY OF \_\_\_\_\_ }

THIS INSTRUMENT WAS ACKNOWLEDGED BEFORE ME THIS \_\_\_\_\_ DAY OF \_\_\_\_\_ 2001

BY \_\_\_\_\_

MY COMMISSION WILL EXPIRE:

\_\_\_\_\_  
NOTARY PUBLIC

**DEPARTMENT OF THE INTERIOR  
BUREAU OF LAND MANAGEMENT  
Serial Register Page - Live Data - Mining Claim**

01 05-10-1872;017STAT0091;30USC26,28,34

Casetype 384101:LODE CLAIM

Claim Name: SIR GEORGE #37

Commodity :

Serial Number

AMC109480

<u>Name &amp; Address</u>	<u>Int Rel</u>	<u>%Interest</u>
WHITE SHEILA A                      3580 DIAGONAL WAY                      KINGMAN AZ 86401		

<u>MerTwp</u>	<u>Rng</u>	<u>Sec</u>	<u>Quadrant</u>	<u>District/Resource Area</u>	<u>County</u>
14 0200N	0110W	006	NE	KINGMAN FIELD OFFICE	MOHAVE

<u>Act Date</u>	<u>Code</u>	<u>Action</u>	<u>Action Remarks</u>
05/09/1980	403	LOCATION DATE	
08/07/1980	395	RECORDATION NOTICE RECD	
12/10/1998	480	EVID OF ASSMT FILED	1998
08/27/1998	483	SMALL MINER CERT FILED	1999
08/19/1997	482	RENTAL/MAINTENANCE FEE	1998
08/13/1996	482	RENTAL/MAINTENANCE FEE	1997
08/07/1995	482	RENTAL/MAINTENANCE FEE	1996
08/29/1994	482	RENTAL/MAINTENANCE FEE	1995
08/06/1993	482	RENTAL/MAINTENANCE FEE	1993;RECEIPT 1900784
08/06/1993	482	RENTAL/MAINTENANCE FEE	1994
09/15/1992	480	EVID OF ASSMT FILED	1992
06/21/1999	396	TRF OF INTEREST FILED	WHITE DAVID ✓
12/10/1998	113	ADDITIONAL INFO RECEIVED	RECEIPT 2443786
08/19/1997	113	ADDITIONAL INFO RECEIVED	RECEIPT 2372313
08/13/1996	113	ADDITIONAL INFO RECEIVED	RECEIPT 2228543
08/07/1995	113	ADDITIONAL INFO RECEIVED	RECEIPT 2147396
08/29/1994	113	ADDITIONAL INFO RECEIVED	RECEIPT 2024694
03/14/1988	669	LAND STATUS CHECKED	
08/09/1982	517	NOTICE ACCEPTED	
08/07/1980	501	ACCT ADV IN LEAD FILE	109465
05/09/1980	404	COUNTY RECORDATION	0;631;172

RECEIVED  
BUREAU OF  
LAND MANAGEMENT

Jun 21 11 45 AM '99

99036679 BK 3323 PG 462  
OFFICIAL RECORDS OF MOHAVE COUNTY, AZ  
JOAN MC CALL, MOHAVE COUNTY RECORDER  
06/16/1999 02:06P PAGE 1 OF 1  
SHEILA A. WHITE  
RECORDING FEE 10.00

AMC 95516  
AMC 109465

STATE OF ARIZONA  
NOTARY PUBLIC

ref

SHEILA A. WHITE  
3580 Diagonal Way  
Kingman, AZ 86401  
(520)692-3149

June 16, 1999

BUREAU OF LAND MANAGEMENT  
Arizona State Office  
222 North Central Avenue  
Phoenix, AZ 85004-2208

To Whom It May Concern:

I, Sheila A. White, as excutor of my late husband's, David G. White, estate would like to transfer some of his mining claims into my name.

The claims in question are:

Happy Hollow #1 -----AMC# 95516

Sir George #37 -----AMC# 109480

Please send a copy of this letter after you file it. Thank you.

Sincerely yours,


*Sheila A. White*  
Sheila A. White

STATE OF ARIZONA } ss  
COUNTY OF MOHAVE }

This instrument was acknowledged before me this 16 day of June, 1999, by Sheila A. White

Kelly S. Arredondo  
NOTARY PUBLIC

My commission expires:  
1-26-03



ENTERED IN COMPUTER

6/24/99 YTH VERIFIED  
6/24/99

# STATE OF ARIZONA

STATE OF ARIZONA DEPARTMENT OF HEALTH SERVICES - OFFICE OF VITAL RECORDS CERTIFICATE OF DEATH										DEATH NO. D 102-	
NAME OF DECEASED A. FIRST: <b>DAVID</b> B. MIDDLE: <b>GLENN</b> C. LAST: <b>WHITE</b>			SEX 2. <b>Male</b>		DATE OF DEATH 1. <b>May 12, 1999</b>						
RACE (e.g., white, black, American Indian, [specify tribe] etc.) SPECIFY: 4A. <b>White</b>		WAS DECEASED OF HISPANIC ORIGIN: (SPECIFY YES OR NO) B. <b>No</b>		IF YES, INDICATE MEXICAN, SPANISH, PUERTO RICAN, CUBAN, ETC. C.		WAS DECEASED EVER IN U.S. ARMED FORCES? (SPECIFY YES OR NO) 5. <b>Yes</b>					
PLACE OF DEATH 6. <b>Mohave</b>		TOWN OR CITY B. <b>Kingman</b>		HOSPITAL OR INSTITUTION (IF RESIDENCE, GIVE STREET ADDRESS) C. <b>Kingman Regional Medical Center</b>			<input type="checkbox"/> DOA <input type="checkbox"/> OP EMER <input checked="" type="checkbox"/> IN PATIENT				
DATE OF BIRTH MONTH DAY YEAR <b>July 26, 1918</b>		AGE (YEARS LAST BIRTHDAY) 3A. <b>80</b>		IF UNDER 1 YEAR MOS. DAYS B.		IF UNDER 1 DAY HRS MIN C.		MARRIED, NEVER MARRIED, WIDOWED, DIVORCED (SPECIFY) 9. <b>Married</b>		SURVIVING SPOUSE (IF WIFE, GIVE MAIDEN NAME) 10. <b>Sheila Ann Ardoin</b>	
STATE AND CITY OF BIRTH (if not in USA, name country) 11. <b>MD, LANHAN</b>		CITIZEN OF WHAT COUNTRY? 12. <b>U.S.A.</b>		SOCIAL SECURITY NO. <b>[REDACTED]</b>		USUAL OCCUPATION (Give kind of work done most of working life, even if retired) 1. <b>Prospector</b>		KIND OF BUSINESS OR INDUSTRY B. <b>Mining</b>			
USUAL RESIDENCE A. STATE: <b>Arizona</b> B. COUNTY: <b>Mohave</b> C. TOWN OR CITY: <b>Kingman</b>		D. ZIP CODE <b>86401</b>		HOW LONG IN ARIZONA? 16. <b>27 yrs</b>		EDUCATION HIGHEST GRADE COMPLETED 17. <b>Mississippi</b>					
STREET ADDRESS OR R.F.D. 15. <b>P O Box 3025</b>		INSIDE CITY LIMITS? (SPECIFY Yes or No) 15F. <b>No</b>		ON RESERVATION (SPECIFY Yes or No) 15G. <b>No</b>		PREVIOUS STATE OF RESIDENCE 18. <b>Mississippi</b>		ELEMENTARY-SECONDARY (0-12) A. <b>5</b>		COLLEGE (1-4 or 5+) B. <b>5</b>	
FATHER'S NAME A. FIRST: <b>Frank</b> B. MIDDLE: <b>B</b> C. LAST: <b>White</b>			MOTHER'S MAIDEN NAME A. FIRST: <b>Ophelia</b> B. MIDDLE: <b>O' Flaherty</b> C. LAST: <b>O' Flaherty</b>								
INFORMANT'S SIGNATURE 21. <b>Mrs. Sheila Ann White</b>			RELATIONSHIP TO DECEASED 22. <b>Wife</b>		ADDRESS STREET NO. CITY AND STATE ZIP CODE 23. <b>P O Box 3025 Kingman, Arizona 86401</b>						
BURIAL, CREMATION, REMOVAL, OTHER (Specify) 24. <b>Rem / Burial</b>		DATE <b>05/20/1999</b>		CEMETERY OR CREMATORY - NAME, LOCATION 26. <b>So. Nevada Veteran Memorial Boulder City, Nv</b>			EMBALMER'S SIGNATURE 27A. <b>Unembalmed</b>		CERT. NO. B.		
FUNERAL HOME NAME STREET ADDRESS CITY AND STATE 28. <b>SUTTON MEMORIAL FUNERAL HOME 1701 SYCAMORE KINGMAN, ARIZONA 86401</b>			FUNERAL DIRECTOR OR PERSON ACTING AS SUCH (SIGNATURE) 29A. <b>[Signature]</b>		CERT. NO. 3. <b>989</b>						
TO BE COMPLETED BY PHYSICIAN ONLY 30. SIGNATURE AND TITLE <b>[Signature]</b>		DATE SIGNED (Mo., Day, Year) 31. <b>May 14, 1999</b>		HOUR OF DEATH 32. <b>0205</b>		TO BE COMPLETED BY MEDICAL EXAMINER OR TRIBAL LAW ENFORCEMENT AUTHORITY ONLY 34. SIGNATURE AND TITLE <b>[Signature]</b>		DATE SIGNED (Mo., Day, Year) 35.		HOUR OF DEATH 36.	
NAME AND ADDRESS OF CERTIFIER, PHYSICIAN, MEDICAL EXAMINER OR TRIBAL LAW ENFORCEMENT AUTHORITY (Type or Print) 39. <b>Dr I Bokhari 1720 Beverly Kingman, AZ 86401</b>		AUTHORIZED FOR CREMATION (SPECIFY) 40. <input checked="" type="checkbox"/> Yes <input type="checkbox"/> No		MEDICAL EXAMINER'S SIGNATURE 41.							
DATE REGISTERED 47. <b>5-17-99</b>		REG. FILE NO. <b>272</b>		REGISTRAR'S SIGNATURE 44. <b>[Signature]</b>		REG. DISTRICT <b>OR 6</b>		DATE REC'D IN STATE OFFICE 46.			
SEQUENTIALLY LIST CONDITIONS, IF ANY, LEADING TO IMMEDIATE CAUSE. ENTER UNDERLYING CAUSE (DISEASE OR INJURY) THAT INITIATED EVENTS RESULTING IN DEATH. LAST PART I		A. IMMEDIATE CAUSE (FINAL DISEASE OR CONDITION RESULTING IN DEATH) (ENTER ONLY ONE CAUSE ON EACH LINE) <b>- CARDIOVASCULAR DISEASE</b>						APPROXIMATE INTERVAL BETWEEN ONSET AND DEATH			
		B. DUE TO OR AS A CONSEQUENCE OF <b>- CORONARY ARTERY DISEASE</b>									
		C. DUE TO OR AS A CONSEQUENCE OF <b>- RENAL FAILURE</b>									
PART II. Other significant conditions contributing to death but not resulting in the underlying cause given in Part I 48.						AUTOPSY (Specify Yes or No) 49. <b>No</b>		WAS CASE REFERRED TO MEDICAL EXAMINER (Specify Yes or No) 50. <b>No</b>			
MANNER OF DEATH 51. <input type="checkbox"/> NATURAL CAUSES <input type="checkbox"/> HOMICIDE <input type="checkbox"/> ACCIDENT <input type="checkbox"/> PENDING INVESTIGATION <input type="checkbox"/> SUICIDE <input type="checkbox"/> UNDETERMINED		DATE OF INJURY MO DAY YR 52.		HOUR 53. <b>M</b>		INJURY AT WORK? (Specify Yes or No) 54.		DESCRIBE HOW INJURY OCCURRED 55.			
SUPPLEMENTARY ENTRIES 58.		PLACE OF INJURY (At home, farm, street, factory, office building, etc.) SPECIFY 56.				WHERE LOCATED? 57.		STREET ADDRESS CITY OR TOWN STATE			

RECEIVED  
BUREAU OF  
VITAL RECORDS  
MAY 19 1999

060568


CERTIFIED COPY OF VITAL RECORDS

STATE OF ARIZONA  
COUNTY OF MOHAVE

DATE ISSUED **MAY 19 1999** *Patty Mead*

This is a true and exact reproduction of the document officially registered and placed on file in the VITAL RECORDS SECTION, DEPARTMENT OF HEALTH SERVICES, PHOENIX, ARIZONA issued under the authority of A.R.S. 36-341, and by direction of:

PATTY MEAD  
MOHAVE COUNTY REGISTRAR  
MOHAVE COUNTY HEALTH DEPARTMENT



ANY ALTERATION OR ERASURE VOIDS THIS CERTIFICATE



UNITED STATES  
DEPARTMENT OF THE INTERIOR  
BUREAU OF LAND MANAGEMENT

RECEIPT AND ACCOUNTING ADVICE

NO. 2480373

TRANSFER OF INTEREST

Subject:

Applicant:

SHEILA G WHITE  
1900 DIAGONAL WAY  
KINGMAN AZ 86401

Remitter:

Assignor:

LEASE MANAGEMENT DATA										
<input type="checkbox"/> NEW <input type="checkbox"/> UPDATE <input type="checkbox"/> PAYMENT										
ORIGINAL SERIAL NO.	ASG.	TYPE	ST.	CTY.	FUND SYMBOL			ACRES/UNITS	RATE	
APC 55518 & 100488										
AMOUNT	ANV. DATE	EXP. DATE	BILL CYC.	S/C	DISTRICT	NEXT BILL	MISC. DATA	U of M	ACTUAL UNITS	
ASSIGNMENT SERIAL NO.	ASG.	TYPE	ST.	CTY.	FUND SYMBOL			ACRES/UNITS	RATE	
AMOUNT	ANV. DATE	EXP. DATE	BILL CYC.	S/C	DISTRICT	NEXT BILL	MISC. DATA	U of M	ACTUAL UNITS	

APPLY REMITTANCE

ACTION	FUND SYMBOL	CTY.	AMOUNT
FILING FEE			
RENTAL			
UNEARNED			
REFUND			
TOTAL			
AMOUNT DUE			

Remarks:

BY:

DATE:

- Lease in Escrow?
- KGS?
- Auto Escalates?
- Auto Renew?

Of Interest?  
Operating Rights?  
Operator  
Bond Filed?

FOR MMS USE ONLY

BILLEE		FOREST REFUGE
NUMBER		
OCS SECTION		
CODE		

**NOTICE!!**

**These documents have been scanned!**

**Do not place un-scanned documents beneath this notice!**

**Do not remove this notice from this file!**

GPO Jacket No. 560-102  
Print Order 61540  
Rise Business Services, LLC  
Job=AZ15 8/14/2019



Box Number= AZ15224



Claim Begin-End: AMC109465-AMC109482

**4 Annual Filings**



AZ15224-3

AMC113312-AMC116478

95516  
109465

~~95516~~  
~~109465~~

FEE# 2018038363

OFFICIAL RECORDS  
OF MOHAVE COUNTY  
KRISTI BLAIR,  
COUNTY RECORDER



08/02/2018 10:59 AM Fee: \$10.00

PAGE: 1 of 1

MAINTENANCE FEE PAYMENT

Claimant Name: Michael E Thomas  
Address: 7643 OLD MISSION DR.  
City: Kingman State: AZ Zip: 86401-9493  
Telephone: (928) 757-1200  
E-mail address: \_\_\_\_\_  
Signature: Michael E Thomas

Check here if this is a change of address.

RECEIVED  
BLM AZ STATE OFFICE  
2018 AUG -6 P 2:22  
PHOENIX, ARIZONA  
BLM  
Date  
Stamp

LINE NO.	AMC NUMBER	CLAIM/SITE NAME	COUNTY RECORDER DATA (If available)	TWP	RNG	SEC
1	95516	Happy Hollow #1		16N	13W	24
2	109465	Sir George #37		20N	11W	6
3						
4						
5						
6						
7						
8						
9						
10						

ENTERED  
AUG 10 2018  
BY: SC

List additional claims on Form MCF114.

Bureau of Land Management  
Arizona State Office  
[www.blm.gov/az/](http://www.blm.gov/az/)

No. of Claims\*: 2 x \$155 = \$310.00  
Check No: \_\_\_\_\_ Init. \_\_\_\_\_  
Receipt No.: 4030424  
For BLM Use Only

\* \$155 per lode mining claim, mill site, or tunnel site; and \$155 for each 20 acres or portion thereof for each placer mining claim.

Form: MCF112  
Revised July 2014

85004-44195

1648 Old MINNERNA  
Kingman AZ 86401-9493

Bureau OF LAND MANAGMENT AZ STATE

RECEIVED  
BLM AZ STATE OFFICE STE 800  
AVE

#1 NORTH central

2018 AUG -6 P 2:22

Phoenix

PHOENIX, ARIZONA

AZ


85004-4427

RETURN RECEIPT  
REQUESTED

LWS VEGAS  
NW 890  
02 AUG 18  
PM 4 L

U.S. POSTAGE  
KINGMAN, AZ  
AUG 02 18  
AMOUNT  
\$6.70  
R230AM114167-14

CERTIFIED MAIL



7018 1130 0000 4668 3422



85004

000

**United States Department of the Interior**  
**Bureau of Land Management**  
 DIV OF LANDS, MINRLS & ENERGY  
 ONE N CENTRAL AVE  
 PHOENIX, AZ 85004 -4427  
 Phone: 602-417-9200

Receipt

No: 4230424

<b>Transaction #:</b> 4345704	
<b>Date of Transaction:</b> 08/08/2018	
CUSTOMER:	
MICHAEL E THOMAE 7648 E OLD MISSION DR KINGMAN, AZ 86401-9493 US	

LINE #	QTY	DESCRIPTION	REMARKS	UNIT PRICE	TOTAL
1	1.00	LOCATABLE MINERALS / MINING CLAIMS- NOT NEW-UNADJUD, ONE AUTH NO. ONLY / MINING CLAIM MONEY RECEIVED <b>CASES: AMC95516/\$310.00</b>	MAINT 2019/2	- n/a -	310.00
<b>TOTAL:</b>					<b>\$310.00</b>

PAYMENT INFORMATION			
1	AMOUNT:	310.00	POSTMARKED: N/A
	TYPE:	CHECK	RECEIVED: 08/06/2018
	CHECK NO:	1375	
	NAME:	THOMAE, MICHAEL E 7648 E OLD MISSION DR KINGMAN AZ 86401-9493 US	

REMARKS

This receipt was generated by the automated BLM Collections and Billing System and is a paper representation of a portion of the official electronic record contained therein.

FEE# 2017040581

95516

109465

OFFICIAL RECORDS  
OF MOHAVE COUNTY  
KRISTI BLAIR,  
COUNTY RECORDER



08/24/2017 12:44 PM Fee: \$10.00

PAGE: 1 of 1

**MAINTENANCE FEE PAYMENT**

Claimant Name: Michael Thomas & Susan Weissert  
 Address: 7648 E Old Mission Drive  
 City: Kingman State: AZ Zip: 86401  
 Telephone: (938) 279-0311  
 E-mail address: \_\_\_\_\_  
 Signature: [Signature]

RECEIVED  
BLM AZ STATE OFFICE  
PHOENIX, ARIZONA  
2017 AUG 29 A 8:00

Check here if this is a change of address.

LINE NO.	AMC NUMBER	CLAIM/SITE NAME	COUNTY RECORDER DATA (If available)	TWP	RNG	SEC
1	95516	Hondo Hollow #1		16N	13W	24
2	109480	Sir George #37		50N	11W	6
3						
4						
5						
6						
7						
8						
9						
10						

List additional claims on Form MCF114.

No. of Claims\*: 2 x \$155 = \$310.00  
 Check No: 1060 Init. [Signature]  
 Receipt No.: 1060  
 For BLM Use Only

Bureau of Land Management  
Arizona State Office  
[www.blm.gov/az/](http://www.blm.gov/az/)

\* \$155 per lode mining claim, mill site, or tunnel site; and \$155 for each 20 acres or portion thereof for each placer mining claim.

Form: MCF112  
Revised July 2014

This form is available from the Arizona Geological Survey and may be reproduced.

ENTERED  
SEP 05 2017  
BY: RAM

**United States Department of the Interior**  
**Bureau of Land Management**  
 DIV OF LANDS, MINRLS & ENERGY  
 ONE N CENTRAL AVE  
 PHOENIX, AZ 85004 -4427  
 Phone: 602-417-9200

Receipt

No: 3967270

<b>Transaction #:</b> 4077162	
<b>Date of Transaction:</b> 08/31/2017	
CUSTOMER:	
SUSAN L WEISSERT 7648 E OLD MISSION DR KINGMAN, AZ 86401-9493 US	

LINE #	QTY	DESCRIPTION	REMARKS	UNIT PRICE	TOTAL
1	1.00	LOCATABLE MINERALS / MINING CLAIMS- NOT NEW-UNADJUD, ONE AUTH NO. ONLY / MINING CLAIM MONEY RECEIVED <b>CASES: AMC95516/\$310.00</b>	MAINT 2018/2	- n/a -	310.00
<b>TOTAL:</b>					<b>\$310.00</b>

PAYMENT INFORMATION			
1	AMOUNT:	310.00	POSTMARKED: 08/25/2017
	TYPE:	CHECK	RECEIVED: 08/29/2017
	CHECK NO:	1060	
	NAME:	WEISSERT, SUSAN L 7648 E OLD MISSION DR KINGMAN AZ 86401-9493 US	

REMARKS

This receipt was generated by the automated BLM Collections and Billing System and is a paper representation of a portion of the official electronic record contained therein.

FEE# 2016036260

OFFICIAL RECORDS  
OF MOHAVE COUNTY  
ROBERT BALLARD,  
COUNTY RECORDER



08/12/2016 10:39 AM Fee: \$10.00

PAGE: 1 of 1

AMC 95516  
109465

**MAINTENANCE FEE PAYMENT**

Claimant Name: Michael Thomas & Susan Wassert  
 Address: 7648 E Old Mission Drive  
 City: Kingman State: AZ Zip: 86401-9493  
 Telephone: 928 757-1200  
 E-mail address: \_\_\_\_\_  
 Signature: Susan Wassert

Check here if this is a change of address.

RECEIVED  
BLM AZ STATE OFFICE  
2016 AUG 29 P 3 24  
PHOENIX, ARIZONA  
BLM  
Date  
Stamp

LINE NO.	AMC NUMBER	CLAIM/SITE NAME	COUNTY RECORDER DATA (If available)	TWP	RNG	SEC
1	95516	Happy Hollow #1		16N	13W	24
2	109480	Sir George #37		20N	11W	6
3		↓				
4						
5						
6						
7						
8						
9						
10						

List additional claims on Form MCF114.

No. of Claims\*: 2 x \$155 = 310.00  
 Check No: 202 Init. AS  
 Receipt No.: 3646914  
 For BLM Use Only

Bureau of Land Management  
Arizona State Office  
[www.blm.gov/az/](http://www.blm.gov/az/)

\* \$155 per lode mining claim, mill site, or tunnel site; and \$155 for each 20 acres or portion thereof for each placer mining claim.

Form: MCF112  
Revised July 2014


This form is available from the Arizona Geological Survey and may be reproduced.

ENTERED  
AUG 31 2016  
BY: PM




Michael Thomas  
7648 E. Old Mission Dr  
Kingman Az 86401-9493

**CERTIFIED MAIL™**



7013 0600 0000 8785 0106



RECEIVED  
BLM AZ STATE OFFICE  
AUG 29 P 3 24  
RETURN REQUESTED  
PHOENIX, ARIZONA

BLM Az State Offices  
One North Central Ave Ste 800  
Phoenix Az 85004-4427



1000



85004

R2304M114167-14

U.S. POSTAGE  
PAID  
KINGMAN, AZ  
86401  
AUG 25 18  
AMOUNT  
**\$6.47**

8500494427 0041



**United States Department of the Interior**  
**Bureau of Land Management**  
 DIV OF LANDS, MINRLS & ENERGY  
 ONE N CENTRAL AVE  
 PHOENIX, AZ 85004 -4427  
 Phone: 602-417-9200

Receipt

No: 3646914

<b>Transaction #:</b> 3750898	
<b>Date of Transaction:</b> 08/30/2016	
CUSTOMER:	
SUSAN L WEISSERT 7648 E OLD MISSION DR KINGMAN, AZ 86401-9493 US	

LINE #	QTY	DESCRIPTION	REMARKS	UNIT PRICE	TOTAL
1	1.00	LOCATABLE MINERALS / MINING CLAIMS- NOT NEW-UNADJUD, ONE AUTH NO. ONLY / MINING CLAIM MONEY RECEIVED CASES: AMC95516/\$310.00	MAINT FEE 2017 - 2	- n/a -	310.00
<b>TOTAL:</b>					<b>\$310.00</b>

PAYMENT INFORMATION			
1	AMOUNT:	310.00	POSTMARKED: 08/25/2016
	TYPE:	CHECK	RECEIVED: 08/29/2016
	CHECK NO:	202	
	NAME:	WEISSERT, SUSAN 7648 E OLD MISSION DR KINGMAN AZ 86401-9493 US	

REMARKS

This receipt was generated by the automated BLM Collections and Billing System and is a paper representation of a portion of the official electronic record contained therein.

FEE: 2015036438

OFFICIAL RECORDS OF MOHAVE COUNTY CAROL MEIER, COUNTY RECORDER



08/14/2015 12:42 PM Fee: \$10.00

PAGE: 1 of 1

95516  
109465

MAINTENANCE FEE PAYMENT

Claimant Name: Michael Thomas & Susan Weissert  
Address: 7104 E Old Mission Drive  
City: Kingman State: AZ Zip: 86401-9493  
Telephone: 938 757-1300  
E-mail address: \_\_\_\_\_  
Signature: [Signature]

RECEIVED  
BLM FIELD OFFICE  
2015 AUG 17 P 2:36  
PHOENIX, ARIZONA  
BLM Date Stamp

Check here if this is a change of address.

LINE NO.	AMC NUMBER	CLAIM/SITE NAME	COUNTY RECORDER DATA (If available)	TWP	RNG	SEC
1	95516	Happy Hollow #1		16N	13W	24
2	109480	Sir George #32		20N	11W	6
3						
4						
5						
6						
7						
8						
9						
10						

List additional claims on Form MCF114.

No. of Claims\*: 2 x \$155 = 310.00  
Check No: 1041 Init. [Signature]  
Receipt No.: 3370182  
For BLM Use Only

Bureau of Land Management  
Arizona State Office  
[www.blm.gov/az/](http://www.blm.gov/az/)

\* \$155 per lode mining claim, mill site, or tunnel site; and \$155 for each 20 acres or portion thereof for each placer mining claim.

Form: MCF112  
Revised July 2014

This form is available from the Arizona Geological Survey and may be reproduced.

ENTERED  
AUG 20 2015  
BY: [Signature]

**United States Department of the Interior**  
**Bureau of Land Management**  
 LANDS/RECREATION & PLANNING  
 ONE N CENTRAL AVE  
 PHOENIX, AZ 85004 -2203  
 Phone: 602-417-9200

Receipt

No: 3370182

<b>Transaction #:</b> 3468338	
<b>Date of Transaction:</b> 08/18/2015	
<b>CUSTOMER:</b>	
MICHAEL E THOMAE 7648 E OLD MISSION DR KINGMAN, AZ 86401-9493 US	

LINE #	QTY	DESCRIPTION	REMARKS	UNIT PRICE	TOTAL
1	1.00	LOCATABLE MINERALS / MINING CLAIMS- NOT NEW-UNADJUD, ONE AUTH NO. ONLY / MINING CLAIM MONEY RECEIVED CASES: AMC95516/\$310.00	MAINT FEE PYMNT (2) 2016	- n/a -	310.00
<b>TOTAL:</b>					<b>\$310.00</b>

PAYMENT INFORMATION			
1	AMOUNT:	310.00	POSTMARKED: 08/14/2015
	TYPE:	CHECK	RECEIVED: 08/17/2015
	CHECK NO:	1041	
	NAME:	WEISSERT, SUSAN L 7648 E OLD MISSION DR KINGMAN AZ 86401-9493 US	

REMARKS

This receipt was generated by the automated BLM Collections and Billing System and is a paper representation of a portion of the official electronic record contained therein.

Michael Thomae / Weisert  
7648 E Old Mission DR  
Kingman AZ 86401

**CERTIFIED MAIL™**



PAID  
AUG 15  
15



1000



85004

U.S. POSTAGE  
PAID  
KINGMAN, AZ  
86401  
AUG 14, 15  
AMOUNT

**\$6.74**

R2304M114167-05

**RETURN RECEIPT  
REQUESTED**

7013 0600 0000 8785 0113

Bureau of Land Management  
Arizona State Office  
One North Central Avenue Ste 800  
Phoenix AZ 85004-4427

**RETURN RECEIPT  
REQUESTED**

85004\$4427



FEE 2014036684

OFFICIAL RECORDS  
OF MOHAVE COUNTY  
CAROL MEIER,  
COUNTY RECORDER



08/21/2014 02:02 PM Fee: \$10.00

PAGE: 1 of 1 Amc 95516

109465

**MAINTENANCE FEE PAYMENT**

Claimant Name: Michael E Thomas & Susan Weissert

Address: 7648 E Old Mission Drive ✓

City: Kingman State: AZ Zip: 86401-9493

Telephone: 928-757-1200

E-mail address: \_\_\_\_\_

Signature: [Handwritten Signature]

net

Check here if this is a change of address.

RECEIVED  
BLM AZ STATE OFFICE  
2014 AUG 22 P 3:18  
PHOENIX, ARIZONA  
BLM  
Date  
Stamp

LINE NO.	AMC NUMBER	CLAIM/SITE NAME	COUNTY RECORDER DATA (If available)	TWP	RNG	SEC
1	95516	Happy Hollow #1		16N	13W	24
2	109480	Sir George #37		20N	11W	6
3						
4						
5						
6						
7						
8						
9						
10						

ENTERED  
AUG 26 2014  
BY: pb

List additional claims on Form MCF114.

Bureau of Land Management  
Arizona State Office  
www.blm.gov/az/


No. of Claims: 2 x \$<sup>150</sup>140 = 310.00  
Check No: 1018 Init. [Signature]  
Receipt No.: 3110636  
For BLM Use Only

Form: MCF112  
Revised July 2009

This form is available from the Arizona Department of Mines and Mineral Resources and may be reproduced.

Thomae/Weissert  
7648 E Old Mission DR  
Kingman AZ 86401

**CERTIFIED MAIL™**



7010 0290 0002 9836 8032



U.S. POSTAGE  
PAID  
KINGMAN, AZ  
86401  
AUG 21, 14  
AMOUNT

**\$6.49**  
00069017-10

RECEIVED

BLM AZ STATE OFFICE  
1000

2014 AUG 22 P 3 18

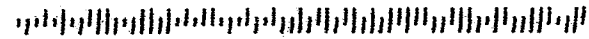
85004

**RETURN RECEIPT  
REQUESTED**

PHOENIX, ARIZONA

Bureau of Land Management  
AZ State Office  
1 N. Central Ave Ste 800  
Phoenix, AZ 85004-4427

85004\$4427



**United States Department of the Interior**  
**Bureau of Land Management**  
 LANDS/RECREATION & PLANNING  
 ONE N CENTRAL AVE  
 PHOENIX, AZ 85004 -2203  
 Phone: 602-417-9200

Receipt

No: 3110636

<b>Transaction #:</b> 3202337		<b>ENTERED INTO COMPUTER</b>
<b>Date of Transaction:</b> 08/25/2014		
<b>CUSTOMER:</b>		AUG 26 2014 ps
SUSAN L WEISSERT 7648 E OLD MISSION DR KINGMAN, AZ 86401-9493 US		

LINE #	QTY	DESCRIPTION	REMARKS	UNIT PRICE	TOTAL
1	1.00	LOCATABLE MINERALS / MINING CLAIMS- NOT NEW-UNADJUD, ONE AUTH NO. ONLY / MINING CLAIM MONEY RECEIVED CASES: AMC95516/\$310.00	MAINT FEE PYMNT (2) 2015	- n/a -	310.00
<b>TOTAL:</b>					<b>\$310.00</b>

PAYMENT INFORMATION			
1	<b>AMOUNT:</b>	310.00	<b>POSTMARKED:</b> 08/21/2014
	<b>TYPE:</b>	CHECK	<b>RECEIVED:</b> 08/22/2014
	<b>CHECK NO:</b>	1018	
	<b>NAME:</b>	WEISSERT, SUSAN L 7648 E OLD MISSION DR KINGMAN AZ 86401-9493 US	

<b>REMARKS</b>

This receipt was generated by the automated BLM Collections and Billing System and is a paper representation of a portion of the official electronic record contained therein.





FEE# 2013044204

OFFICIAL RECORDS  
OF MOHAVE COUNTY  
CAROL MEIER,  
COUNTY RECORDER



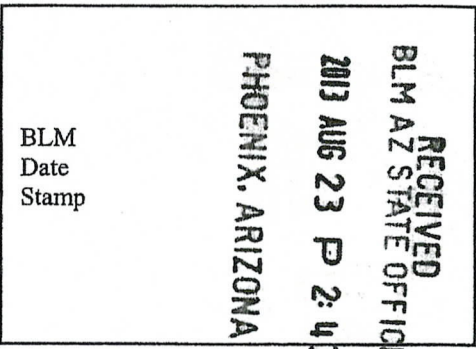
08/20/2013 03:14 PM Fee: \$10.00

PAGE: 1 of 1

95516  
109465

**MAINTENANCE FEE PAYMENT**

Claimant Name: Michael Thorne & Susan Weissert  
Address: 7648 E Old Mission DR  
City: Kingman State: AZ Zip: 86401  
Telephone: 908 279 0311  
E-mail address: \_\_\_\_\_  
Signature: Michael Thorne



Check here if this is a change of address.

LINE NO.	AMC NUMBER	CLAIM/SITE NAME	COUNTY RECORDER DATA (If available)	TWP	RNG	SEC
1	95516	Happ Hollow #1		16N	13W	24
2	109480	Sir George #37		20N	11W	6
3						
4						
5						
6						
7						
8						
9						
10						


List additional claims on Form MCF114.

Bureau of Land Management  
Arizona State Office  
www.blm.gov/az/

No. of Claims: 2 x \$140 = 280.00  
 Check No: 2662 Init. VMU  
 Receipt No.: 2843732  
 For BLM Use Only

Form: MCF112  
Revised July 2009

This form is available from the Arizona Department of Mines and Mineral Resources and may be reproduced.



M. Thomae  
7648 E Old Mission DR  
Kingman AZ 86401

**CERTIFIED MAIL™**



7013 0600 0000 8785 0090



UNITED STATES  
POSTAL SERVICE

1000



850

PHOENIX, ARIZONA

AUG 23 10:21 AM '13

U.S. POSTAGE  
PAID  
KINGMAN, AZ  
86401  
PERMIT NO. 13

11  
2144-12

RECEIVED  
STATE OFFICE

**RETURN RECEIPT  
REQUESTED**

Bureau of Land Management  
AZ State Office  
One North Central Ave Ste 800  
Phoenix, AZ 85004-4427

**RETURN RECEIPT  
REQUESTED**

United States Department of the Interior  
 Bureau of Land Management  
 LANDS/RECREATION & PLANNING  
 ONE N CENTRAL AVE  
 PHOENIX, AZ 85004 -2203  
 Phone: 602-417-9200

Receipt

No:

2863732

<b>Transaction #:</b> 2949628	
<b>Date of Transaction:</b> 08/23/2013	
<b>CUSTOMER:</b>	
SUSAN L WEISSERT 7648 E OLD MISSION DR KINGMAN, AZ 86401-9493 US	

LINE #	QTY	DESCRIPTION	REMARKS	UNIT PRICE	TOTAL
1	1.00	LOCATABLE MINERALS / MINING CLAIMS-NOT NEW-UNADJUD, ONE AUTH NO. ONLY / MINING CLAIM MONEY RECEIVED CASES: AMC95516/\$280.00	MAINT 2014/2	- n/a -	280.00
<b>TOTAL:</b>					<b>\$280.00</b>

PAYMENT INFORMATION			
1	AMOUNT:	280.00	POSTMARKED: 08/21/2013
	TYPE:	CHECK	RECEIVED: 08/23/2013
	CHECK NO:	2662	
	NAME:	WEISSERT, SUSAN LYNN 7648 E OLD MISSION DR KINGMAN AZ 86401-9493 US	

REMARKS

This receipt was generated by the automated BLM Collections and Billing System and is a paper representation of a portion of the official electronic record contained therein.



FEE# 2012044944

OFFICIAL RECORDS  
OF MOHAVE COUNTY  
CAROL MEIER,  
COUNTY RECORDER




08/28/2012 11:48 AM Fee: \$10.00

PAGE: 1 of 1

Amc 95516  
Amc 109465

MAINTENANCE FEE PAYMENT

Claimant Name: Michael Thomas & Susan Weissert  
Address: 7648 E Old Mission DR  
City: Kingman State: AZ Zip: 86401  
Telephone: 928 681-0380  
E-mail address: \_\_\_\_\_  
Signature: Michael Thomas



Check here if this is a change of address.

LINE NO.	AMC NUMBER	CLAIM/SITE NAME	COUNTY RECORDER DATA (If available)	TWP	RNG	SEC
1	95516	Happy Hollow #1		16N	13W	24
2	109480	Sir George #37		20N	11W	6
3						
4						
5						
6						
7						
8						
9						
10						

List additional claims on Form MCF114.

Bureau of Land Management  
Arizona State Office  
www.blm.gov/az/

No. of Claims: 2 x \$140 = 280  
 Check No: 2630 Init. CM  
 Receipt No.: 2646475  
 For BLM Use Only

Form: MCF112  
Revised July 2009


This form is available from the Arizona Department of Mines and Mineral Resources and may be reproduced.

ENTERED INTO COMPUTER

9/11/12 AT

Michael Thomas  
71048 E Old Mission DR  
Kingman AZ 86401


CERTIFIED MAIL™



7011 2000 0000 4186 6435



1000



85004

U.S. POSTAGE  
PAID  
KINGMAN, AZ  
86401  
AUG 29, 12  
AMOUNT

\$5.75  
00077349-06

To: Arizona State Office  
One North Central Ave  
Suite 800  
Phoenix AZ 85004-4427

RETURN RECEIPT  
REQUESTED

PHOENIX, AZ

2012 AUG 30 P 3:39

RLM RECEIVED  
AZ STATE OFFICE

ATTN: Mining Claims

**United States Department of the Interior**  
**Bureau of Land Management**  
 LANDS/RECREATION & PLANNING  
 ONE N CENTRAL AVE  
 PHOENIX, AZ 85004 -2203  
 Phone: 602-417-9200

Receipt

No: 2646475

<b>Transaction #:</b> 2727246	
<b>Date of Transaction:</b> 08/31/2012	
<b>CUSTOMER:</b>	
SUSAN L WEISSERT 7648 E OLD MISSION DR KINGMAN, AZ 86401-9493 US	

LINE #	QTY	DESCRIPTION	REMARKS	UNIT PRICE	TOTAL
1	1.00	LOCATABLE MINERALS / MINING CLAIMS-NOT NEW-UNADJUD, ONE AUTH NO. ONLY / MINING CLAIM MONEY RECEIVED CASES: AMC95516/\$280.00	MAINT FEE PYMNT (2) 2013	- n/a -	280.00
<b>TOTAL:</b>					<b>\$280.00</b>

PAYMENT INFORMATION			
1	AMOUNT:	280.00	POSTMARKED: N/A
	TYPE:	CHECK	RECEIVED: 08/30/2012
	CHECK NO:	2630	
	NAME:	WEISSERT, SUSAN L 7648 E OLD MISSION DR KINGMAN AZ 86401-9493 US	

REMARKS

This receipt was generated by the automated BLM Collections and Billing System and is a paper representation of a portion of the official electronic record contained therein.

*Lead #s (PB)*  
*Amc 95516*  
*Amc 109465*

FEE# 2011043662

OFFICIAL RECORDS  
OF MOHAVE COUNTY  
CAROL MEIER,  
COUNTY RECORDER



08/19/2011 08:52 AM Fee: \$14.00

PAGE: 1 of 1

Amc 95516

Amc 109465

MAINTENANCE FEE PAYMENT

Ret

Claimant Name: Michael E Thomas & Susan Weissert

Address: 7648 E Old Mission Dr

City: Kingman State: AZ zip: 86401

Telephone: 928 757-1200

E-mail address:

Signature: Susan J Weissert

Check here if this is a change of address.

RECEIVED  
BLM AZ STATE OFFICE  
2011 AUG 23 A 7:54  
PHOENIX, ARIZONA  
BLM  
Date  
Stamp

LINE NO.	AMC NUMBER	CLAIM/SITE NAME	COUNTY RECORDER DATA (If available)	TWP	RNG	SEC
1	95516	Happy Hollow #1		16N	13W	24
2	109480	Sir George #37		20N	11W	6
3						
4						
5						
6						
7						
8						
9						
10						

List additional claims on Form MCF114.

Bureau of Land Management  
Arizona State Office  
www.blm.gov/az/

No. of Claims: 2 x \$140 = 280  
Check No: \_\_\_\_\_ Init. SM  
Receipt No.: 2412376  
For BLM Use Only

Form: MCF112  
Revised July 2009

This form is available from the Arizona Department of Mines and Mineral Resources and may be reproduced.

SEP 2 2011

M Thomas '2011  
7648 E Old Mission Dr  
Kingman AZ 86401

**CERTIFIED MAIL™**



7009 3410 0000 5197 2961

Bureau of Land Management  
AZ. State Office  
One North Central Ave Ste 800  
Phoenix AZ 85004-4427

RECEIVED  
BUREAU OF LAND MANAGEMENT

2011 AUG 22 P 1:06

PHOENIX, ARIZONA

UNITED STATES  
POSTAL SERVICE



1000

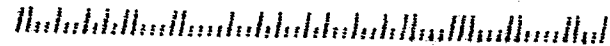


85004

U.S. POSTAGE  
PAID  
KINGMAN, AZ  
86401-11  
PLUS 19.11  
AMOUNT

\$5.59  
00025878-07

85004+4427





United States Department of the Interior  
 Bureau of Land Management  
 LANDS/RECREATION & PLANNING  
 ONE N CENTRAL AVE  
 PHOENIX, AZ 85004 -2203  
 Phone: 602-417-9200

Receipt

No: 2412376

<b>Transaction #:</b> 2487730	
<b>Date of Transaction:</b> 08/23/2011	
<b>CUSTOMER:</b>	
SUSAN L WEISSERT 7648 E OLD MISSION DR KINGMAN, AZ 86401-9493 US	

LINE #	QTY	DESCRIPTION	REMARKS	UNIT PRICE	TOTAL
1	1.00	LOCATABLE MINERALS / MINING CLAIMS-NOT NEW-UNADJUD, ONE AUTH NO. ONLY / MINING CLAIM MONEY RECEIVED CASES: AMC95516/\$280.00	MAINT-2	- n/a -	280.00
<b>TOTAL:</b>					<b>\$280.00</b>

PAYMENT INFORMATION					
1	AMOUNT:	280.00	POSTMARKED:	08/19/2011	
	TYPE:	CHECK	RECEIVED:	08/23/2011	
	CHECK NO:	2579			
	NAME:	WEISSERT, SUSAN LYNN 7648 E OLD MISSION DR KINGMAN AZ 86401-9493 US			

REMARKS

This receipt was generated by the automated BLM Collections and Billing System and is a paper representation of a portion of the official electronic record contained therein.

AMC 95516

TIMELY FILED

AMC 95516  
FEE# 2010050766

OFFICIAL RECORDS  
OF MOHAVE COUNTY  
CAROL MEIER,  
COUNTY RECORDER



08/23/2010 04:24 PM Fee: \$14.00

PAGE: 1 of 1

AMC 109465

MAINTENANCE FEE PAYMENT

Ret

Claimant Name: Michael E. Thomas & Susan Weissert

Address: 7648 E OLD MISSION DR

City: Kinaman State: AZ Zip: 86401

Telephone: 928 757-1200

E-mail address: \_\_\_\_\_

Signature: Susan Weissert

Check here if this is a change of address.

RECEIVED  
BLM AZ STATE OFFICE  
2010 SEP - 2 A 8:13  
PHOENIX, ARIZONA  
BLM  
Date  
Stamp

LINE NO.	AMC NUMBER	CLAIM/SITE NAME	COUNTY RECORDER DATA (If available)	TWP	RNG	SEC
1	95516	Happy Hollow #1		16N	13W	24
2	109480	Sir George #37		20N	11W	6
3						
4						
5						
6						
7						
8						
9						
10						

List additional claims on Form MCF114.

Bureau of Land Management  
Arizona State Office  
www.blm.gov/az/

No. of Claims: 2 x \$140 = 280.00  
 Check No: \_\_\_\_\_ Init. SM  
 Receipt No.: 221522  
 For BLM Use Only

Form: MCF112  
Revised July 2009

This form is available from the Arizona Department of Mines and Mineral Resources and may be reproduced.

9/20/2010 15

ENTERED INTO COMPUTER

**United States Department of the Interior**  
**Bureau of Land Management**  
 LANDS/RECREATION & PLANNING  
 ONE N CENTRAL AVE  
 PHOENIX, AZ 85004 -2203  
 Phone:

Receipt

No: 2211522

<b>Transaction #:</b> 2281621	
<b>Date of Transaction:</b> 09/08/2010	
<b>CUSTOMER:</b>	
MICHAEL E THOMAE 7648 E OLD MISSION DR KINGMAN, AZ 86401-9493 US	

LINE #	QTY	DESCRIPTION	REMARKS	UNIT PRICE	TOTAL
1	1.00	LOCATABLE MINERALS / MINING CLAIMS-NOT NEW-UNADJUD, ONE AUTH NO. ONLY / MINING CLAIM MONEY RECEIVED CASES: AMC95516/\$280.00	MAINT 2011-2	- n/a -	280.00
<b>TOTAL:</b>					<b>\$280.00</b>


PAYMENT INFORMATION			
1	AMOUNT:	280.00	POSTMARKED: N/A
	TYPE:	CHECK	RECEIVED: 09/08/2010
	CHECK NO:	2531	
	NAME:	WEISSERT, SUSAN 7648 E OLD MISSION DR KINGMAN AZ 86401-9493 US	

<b>REMARKS</b>	

This receipt was generated by the automated BLM Collections and Billing System and is a paper representation of a portion of the official electronic record contained therein.

Thomas/Weissert  
7048 E. Old Mission DR  
Kingman AZ 86401

**CERTIFIED MAIL™**



7009 3410 0000 5197 2954  
7009 3410

Bureau of Land Management  
Arizona State Office Suite 800  
One North Central Ave  
Phoenix AZ 85004-4427

**\$5.540**  
US POSTAGE  
FIRST-CLASS  
652S0005364984  
86401



Return Receipt Requested



[Track & Confirm](#)

[FAQs](#)

## Track & Confirm

### Search Results

Label/Receipt Number: **7009 3410 0000 5197 2954**

Service(s): **Certified Mail™**

Status: **Delivered**

Your item was delivered at 11:34 am on September 01, 2010 in PHOENIX, AZ 85004.

### Track & Confirm

Enter Label/Receipt Number.

[Go >](#)

### Notification Options

#### Track & Confirm by email

Get current event information or updates for your item sent to you or others by email. [Go >](#)

[Site Map](#) | [Customer Service](#) | [Forms](#) | [Gov't Services](#) | [Careers](#) | [Privacy Policy](#) | [Terms of Use](#) | [Business Customer Gateway](#)

Copyright© 2010 USPS. All Rights Reserved.

No FEAR Act EEO Data

FOIA



United States Postal Service  
Equal Opportunity



United States Postal Service  
Accessibility

AMC 95516  
109465



**B: 7570 P: 982**

OFFICIAL RECORDS  
OF MOHAVE COUNTY  
CAROL MEIER,  
COUNTY RECORDER



08/25/2009 03:26 PM Fee: \$14.00  
DOC TYPE: MINELP  
PAID BY: MICHAEL THOMAE

**MAINTENANCE FEE PAYMENT**

Claimant Name: Michael E. Thomae & Susan L Weissert  
Address: 7648 E Old Mission DR  
City: Kingman State: AZ Zip: 86401  
Telephone: (928) 757-1200  
E-mail address: \_\_\_\_\_  
Signature: Susan L Weissert

Check here if this is a change of address.

BLM  
Date  
Stamp

2009 AUG 31 A 7:57

RECEIVED  
CLIMATE SERVICE OFFICE  
MOHAVE COUNTY, ARIZONA

LINE NO.	AMC NUMBER	CLAIM/SITE NAME	COUNTY RECORDER DATA (If available)	TWP	RNG	SEC
1	L 95516	Happy Hollow #1		16N	13W	24
2	109480	Sir George #37		20N	11W	6
3						
4						
5						
6						
7						
8						
9						
10						

List additional claims on Form MCF114.

Bureau of Land Management  
Arizona State Office  
www.blm.gov/az/

No. of Claims: 2 x \$140 = 280.00  
Check No: 3646 Init. SC  
Receipt No.: 1994614  
For BLM Use Only

Form: MCF112  
Revised July 2009

This form is available from the Arizona Department of Mines and Mineral Resources and may be reproduced.



**United States Department of the Interior**  
**Bureau of Land Management**  
 BUSINESS & SUPPORT SVCS DIV  
 ONE N CENTRAL AVE SUITE 800  
 PHOENIX, AZ 85004 -4427  
 Phone: (602) 417-9200

Receipt

No: 1994614

<b>Transaction #:</b> 2058916	
<b>Date of Transaction:</b> 09/02/2009	
<b>CUSTOMER:</b>	SUSAN L WEISSERT 7648 E OLD MISSION DR KINGMAN,AZ 86401-9493 US

LINE #	QTY	DESCRIPTION	REMARKS	UNIT PRICE	TOTAL
1	1.00	LOCATABLE MINERALS / MINING CLAIMS-NOT NEW-UNADJUD,ONE AUTH NO. ONLY / MINING CLAIM MONEY RECEIVED CASES: AMC95516/\$280.00	MAINT (2)	- n/a -	280.00
<b>TOTAL:</b>					<b>\$280.00</b>

PAYMENT INFORMATION					
1	AMOUNT:	280.00	POSTMARKED:	08/27/2009	
	TYPE:	CHECK	RECEIVED:	08/31/2009	
	CHECK NO:	3646			
	NAME:	WEISSERT, SUSAN L 7648 E OLD MISSION DR KINGMAN AZ 86401-9493 US			

REMARKS

This receipt was generated by the automated BLM Collections and Billing System and is a paper representation of a portion of the official electronic record contained therein.

**B: 7290 P: 123**

OFFICIAL RECORDS  
OF MOHAVE COUNTY  
JOAN MCCALL  
COUNTY RECORDER



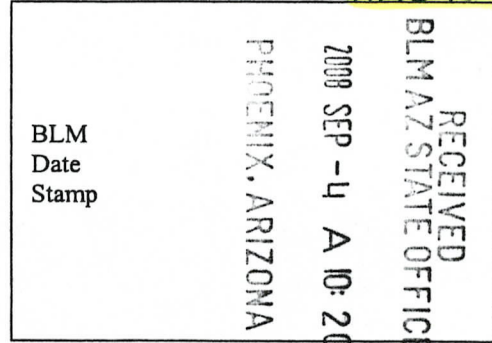
08/26/2008 10:29 AM Fee: \$14.00  
DOC TYPE: MINELP  
PAID BY: MICHAEL THOMAS **AMC 95516**

**AMC 109465**

**MAINTENANCE FEE PAYMENT**

Claimant Name: Michael E Thomas & Susan L. WEISSERT  
Address: 7648 E. OLD MISSION DR  
City: Kingman State: AZ Zip: 86401-9493  
Telephone: (928) 757-1200  
E-mail address: \_\_\_\_\_  
Signature: Susan L. Weiswert

Check here if this is a change of address.



LINE NO.	AMC NUMBER	CLAIM/SITE NAME	COUNTY RECORDER DATA (If available)	TWP	RNG	SEC
1	95516	Happy Hollow #1		16N	13W	24
2	109480	Sir George #37		20N	11W	6
3						
4						
5						
6						
7						
8						
9						
10						

List additional claims on Form MCF114.

Bureau of Land Management  
Arizona State Office  
[www.az.blm.gov](http://www.az.blm.gov)

No. of Claims: 2 x \$125 = \$ 250.00  
Check No: 3572 Init. SM  
Receipt No.: 1780406  
For BLM Use Only

Form: MCF112  
Revised July 2005


This form is available from the Arizona Department of Mines and Mineral Resources and may be reproduced.

RE 9/30/08  
ENTERED



S. Weissert  
7648 E. Old Mission Dr  
Kingman Az 86401

LAS VEGAS NV 890



RECEIVED  
BLM AZ STATE OFFICE

2008 SEP -4 A 10:20

PHOENIX, ARIZONA

Bureau of Land Management  
Arizona State Office  
One N. Central Avenue Ste 800  
Phoenix Az 85004-4427

85004+4427



**United States Department of the Interior**  
**Bureau of Land Management**  
 BUSINESS & SUPPORT SVCS DIV  
 ONE N CENTRAL AVE SUITE 800  
 PHOENIX, AZ 85004 -4427  
 Phone: (602) 417-9200

Receipt

No: 1780406

<b>Transaction #:</b> 1838297	
<b>Date of Transaction:</b> 09/05/2008	
<b>CUSTOMER:</b>	SUSAN L WEISSERT 7648 OLD MISSION DR KINGMAN, AZ 86401

LINE #	QTY	DESCRIPTION	REMARKS	UNIT PRICE	TOTAL
1	1.00	LOCATABLE MINERALS / MINING CLAIMS-NOT NEW-UNADJUD, ONE AUTH NO. ONLY / MINING CLAIM MONEY RECEIVED (455) <b>CASES: AMC95516/\$250.00</b>	MAINT 2009	- n/a -	250.00
<b>TOTAL:</b>					<b>\$250.00</b>

PAYMENT INFORMATION					
1	AMOUNT:	\$250.00	POSTMARKED:	8/28/08 0:00	
	TYPE:	CHECK	RECEIVED:	09/04/2008	
	CHECK NO:	3572			
	NAME:	WEISSERT, SUSAN L 7648 OLD MISSION DR KINGMAN AZ 86401			

REMARKS

This receipt was generated by the automated BLM Collections and Billing System and is a paper representation of a portion of the official electronic record contained therein.

AMC 9551  
10946

**B: 6917 P: 975**

OFFICIAL RECORDS  
OF MOHAVE COUNTY  
JOAN MCCALL,  
COUNTY RECORDER



08/13/2007 04:26 PM Fee: \$14.00  
DOC TYPE: MINELP  
PAID BY: MICHAEL E THOMAE

**MAINTENANCE FEE PAYMENT**

Ret.

Claimant Name: Michael E Thomae & Susan L Weissert  
Address: 7648 E. Old Mission Drive  
City: Kingman State: AZ Zip: 86401-9493  
Telephone: (928) 757-1200  
E-mail address: \_\_\_\_\_  
Signature: Susan L Weissert

Check here if this is a change of address.

RECEIVED  
BLM, AZ STATE OFFICE  
2007 AUG 20 A 10: 05  
PHOENIX, ARIZONA  
BLM  
Date  
Stamp

LINE NO.	AMC NUMBER	CLAIM/SITE NAME	COUNTY RECORDER DATA (If available)	TWP	RNG	SEC
1	95516	Happy Hollow #1		16N	13W	24
2	109480	Sir George #37		20N	11W	6
3						
4						
5						
6						
7						
8						
9						
10						

List additional claims on Form MCF114.

Bureau of Land Management  
Arizona State Office  
[www.az.blm.gov](http://www.az.blm.gov)

No. of Claims: 2 x \$125 = \$250.00  
Check No: 3091 Init. SM  
Receipt No.: 154  
For BLM Use Only

Form: MCF112  
Revised July 2005

**United States Department of the Interior**

**Bureau of Land Management**

BUSINESS & SUPPORT SVCS DIV

ONE N CENTRAL AVE SUITE 800

PHOENIX, AZ 85004 -4427

Phone: (602) 417-9200

Receipt

No:

1548867

**Transaction #:** 1600306

**Date of Transaction:** 08/21/2007

**CUSTOMER:** SUSAN L WEISSERT  
7648 OLD MISSION DR  
KINGMAN, AZ 86401

LINE #	QTY	DESCRIPTION	REMARKS	UNIT PRICE	TOTAL
1	1.00	LOCATABLE MINERALS / MINING CLAIMS-NOT NEW-UNADJUD, ONE AUTH NO. ONLY / MINING CLAIM MONEY RECEIVED (455) <b>CASES:</b> AMC95516/\$250.00	MAINT 2008 (2)	- n/a -	250.00
<b>TOTAL:</b>					<b>\$250.00</b>

**PAYMENT INFORMATION**

1	AMOUNT:	\$250.00	POSTMARKED:	8/16/07 0:00
	TYPE:	CHECK	RECEIVED:	08/20/2007
	CHECK NO:	3791		
	NAME:	WEISSERT, SUSAN L 7648 OLD MISSION DR KINGMAN AZ 86401		

**REMARKS**

This receipt was generated by the automated BLM Collections and Billing System and is a paper representation of a portion of the official electronic record contained therein.



B:6410 P:257

OFFICIAL RECORDS  
OF MOHAVE COUNTY  
JOAN MCCALL  
COUNTY RECORDER



08/16/2006 04:30 PM Fee: \$14.00  
DOC TYPE: MINELP  
PAID BY: SUSAN WEISSERT

MAINTENANCE FEE PAYMENT

Ret  
Claimant Name: Michael E Thomas & Susan L Weissert  
Address: 7648 Old Mission DR  
City: Kingman State: AZ Zip: 86401  
Telephone: (928) 757-1200  
E-mail address: \_\_\_\_\_  
Signature: Susan L Weissert

Check here if this is a change of address.

RECEIVED  
BLM, AZ STATE OFFICE  
2006 AUG 21 A 9:10  
PHOENIX, ARIZONA  
BLM  
Date  
Stamp  
AMC 95516  
AMC 109465

LINE NO.	AMC NUMBER	CLAIM/SITE NAME	COUNTY RECORDER DATA (If available)	TWP	RNG	SEC
1	95516	Happy Hollow #1		16N	13W	24
2	109480	Sir George #37		20N	11W	6
3						
4						
5						
6						
7						
8						
9						
10						

List additional claims on Form MCF114.

Bureau of Land Management  
Arizona State Office  
[www.az.blm.gov](http://www.az.blm.gov)

No. of Claims: 2 x \$125 = 250.00  
Check No: 3722 Init. [Signature]  
Receipt No.: 1339329  
For BLM Use Only

Form: MCF112  
Revised July 2005

This form is available from the Arizona Department of Mines and Mineral Resources and may be reproduced.

RECORDED BY: [Signature]

RE 8/25/06

[Handwritten mark]

United States Department of the Interior  
 Bureau of Land Management  
 BUSINESS & SUPPORT SVCS DIV  
 ONE N CENTRAL AVE  
 PHOENIX, AZ 85004 -2203  
 Phone: (602) 417-9200

Receipt

No:

1339329

<b>Transaction #:</b> 1384505	
<b>Date of Transaction:</b> 08/21/2006	
<b>CUSTOMER:</b>	SUSAN L WEISSERT 7648 OLD MISSION DR KINGMAN, AZ 86401

LINE #	QTY	DESCRIPTION	REMARKS	UNIT PRICE	TOTAL
1	1.00	LOCATABLE MINERALS / MINING CLAIMS-NOT NEW-UNADJUD, ONE AUTH NO. ONLY / MINING CLAIM MONEY RECEIVED (455) CASES: AMC95516/\$250.00	MAINT 2007 (2)	- n/a -	250.00
<b>TOTAL:</b>					<b>\$250.00</b>

PAYMENT INFORMATION					
1	AMOUNT:	\$250.00	POSTMARKED:	08/16/2006	
	TYPE:	CHECK	RECEIVED:	08/21/2006	
	CHECK NO:	3722			
	NAME:	WEISSERT, SUSAN L 7648 OLD MISSION DR KINGMAN AZ 86401			

REMARKS

This receipt was generated by the automated BLM Collections and Billing System and is a paper representation of a portion of the official electronic record contained therein.

AMC 95516  
 AMC 109465

**MAINTENANCE FEE PAYMENT**

Claimant Name: Michael E Thomae & Susan L Weissert  
 Address: 7648 Old Mission DR.  
 City: Kinaman State: AZ Zip: 86401-9493  
 Telephone: (928) 757-1200  
 E-mail address: \_\_\_\_\_  
 Signature: Susan L Weissert

BLM  
 Date  
 Stamp

2005 AUG 16 P 2:32

PHOENIX, ARIZONA

RECEIVED  
 B.L.M. AZ STATE OFFICE

Check here if this is a change of address.

LINE NO.	AMC NUMBER	CLAIM/SITE NAME	COUNTY RECORDER DATA (If available)	TWP	RNG	SEC
1	95516	Happy Hollow #1		16N	13W	24
2	109480	SIR George #37		20N	11W	6
3						
4						
5						
6						
7						
8						
9						
10						

List additional claims on Form MCF114.

Bureau of Land Management  
 Arizona State Office  
[www.az.blm.gov](http://www.az.blm.gov)

No. of Claims: 2 x \$125 = \$250.00  
 Check No: 1302 Init. SC  
 Receipt No.: 1130297  
 For BLM Use Only

Form: MCF112  
 Revised July 2005

This form is available from the Arizona Department of Mines and Mineral Resources and may be reproduced.

ENTERED INTO COMPUTER  
 AUG 18 2005 PB

**United States Department of the Interior**  
**Bureau of Land Management**  
 BUSINESS & SUPPORT SVCS DIV  
 222 N CENTRAL AVE  
 PHOENIX, AZ 85004 -2203  
 Phone: (602) 417-9200

Receipt	
No:	1130297

Transaction #: 1169337  
 Date of Transaction: 08/16/2005

**ENTERED INTO COMPUTER**  
 AUG 18 2005 *FB*

CUSTOMER: MICHAEL E THOMAE  
 7648 OLD MISSION DR  
 KINGMAN, AZ 86401

LINE #	QTY	DESCRIPTION	REMARKS	UNIT PRICE	TOTAL
1	1.00	LOCATABLE MINERALS / MINING CLAIMS-NOT NEW-UNADJUD, ONE AUTH NO. ONLY / MINING CLAIM MONEY RECEIVED (455) CASES: AMC95516/\$250.00	MAINT 2006 (2)	- n/a -	250.00
<b>TOTAL:</b>					<b>\$250.00</b>

PAYMENT INFORMATION			
1	AMOUNT:	\$250.00	POSTMARKED: 08/11/2005
	TYPE:	CHECK	RECEIVED: 08/15/2005
	CHECK NO:	1302	
	NAME:	THOMAE, MICHAEL E 7648 OLD MISSION DR KINGMAN AZ 86401	

**REMARKS**

This receipt was generated by the automated BLM Collections and Billing System and is a paper representation of a portion of the official electronic record contained therein.



95516

109465

**MAINTENANCE FEE PAYMENT**

\$ 125.00

Mining Claim Maintenance Fee Payment of \$100 per claim or site is due on or before September 1, 2004, in lieu of assessment work for the upcoming assessment year beginning September 1 of the year noted above.

BUREAU OF LAND MANAGEMENT  
ARIZONA STATE OFFICE  
222 NORTH CENTRAL AVENUE  
PHOENIX, AZ 85004  
602-417-9200  
www.az.blm.gov

FOR BLM USE ONLY	
NO. OF CLAIMS: <u>2</u>	X \$100 = \$ <u>250.00</u>
RECEIPT NO.: _____	CHECK NO.: <u>1301</u>
INIT: <u>10</u>	

The claims are situated in Mohave County, Arizona.

**BLM SERIAL NUMBERS**

**NAMES OF CLAIMS OR SITES**

AMC _____ THRU AMC _____	NAME: _____
COUNTY BOOK/DOCKET _____,	PAGE OR FEE NO: _____
AMC _____ THRU AMC _____	NAME: _____
COUNTY BOOK/DOCKET _____,	PAGE OR FEE NO: _____

**IF NOT CONSECUTIVE NUMBERS LIST SEPARATELY BELOW**

BLM SERIAL NUMBERS	NAME OF CLAIMS/SITES	CO/BOOK DOCKET & PAGE OR FEE NUMBER
AMC <u>95516</u>	<u>Happy Hollow #1</u>	_____
AMC <u>109480</u>	<u>Sir George #37</u>	_____
AMC _____	_____	_____
AMC _____	_____	_____

List additional claims on the reverse side of this form.

CLAIMANT'S NAME: Michael E. Thomas  
 ADDRESS: 7648 Old Mission Dr CITY: Kingman STATE: AZ ZIP: 86401  
 PHONE: 928 757-1200

Check here if this is a change of address

*Verify 10/07/04 SC*  
**ENTERED INTO COMPUTER**  
 8/31/04 AB

RECEIVED BUREAU OF LAND MANAGEMENT	2004 JUL 29 A 9:01	ARIZONA STATE OFFICE PHOENIX, ARIZONA
BLM DATE STAMP		

BLM SERIAL  
NUMBERS

NUMBER OF CLAIMS/SITES

CO/BOOK DOCKET &  
PAGE OR FEE NUMBER

AMC _____	_____	_____
AMC _____	_____	_____
AMC _____	_____	_____
AMC _____	_____	_____
AMC _____	_____	_____
AMC _____	_____	_____
AMC _____	_____	_____
AMC _____	_____	_____
AMC _____	_____	_____
AMC _____	_____	_____
AMC _____	_____	_____
AMC _____	_____	_____
AMC _____	_____	_____
AMC _____	_____	_____
AMC _____	_____	_____
AMC _____	_____	_____


43 CFR 3833.0-5(e) (August 30, 1994) requires that the names of all of the owners and their current addresses shall be identified on all instruments required to be recorded or filed by the regulation, 43 CFR Subpart 3833.

NAME: SUSAN L Weisbert ADDRESS: 7648 Old Mission DR  
CITY: Kingman STATE: AZ ZIP: 86401 IS THIS A NEW ADDRESS

NAME: \_\_\_\_\_ ADDRESS: \_\_\_\_\_  
CITY: \_\_\_\_\_ STATE: \_\_\_\_\_ ZIP: \_\_\_\_\_ IS THIS A NEW ADDRESS

NAME: \_\_\_\_\_ ADDRESS: \_\_\_\_\_  
CITY: \_\_\_\_\_ STATE: \_\_\_\_\_ ZIP: \_\_\_\_\_ IS THIS A NEW ADDRESS

NAME: \_\_\_\_\_ ADDRESS: \_\_\_\_\_  
CITY: \_\_\_\_\_ STATE: \_\_\_\_\_ ZIP: \_\_\_\_\_ IS THIS A NEW ADDRESS

Signature:   
To record with the County, one claimant or an agent must sign.

FOR BLM USE ONLY	
DATE ENTERED INTO COMPUTER: _____	_____
INITIALS: _____	VERIFIED: _____

**United States Department of the Interior**  
**Bureau of Land Management**  
 BUSINESS & SUPPORT SVCS DIV  
 222 N CENTRAL AVE  
 PHOENIX, AZ 85004 -2203  
 Phone: (602) 417-9200

Receipt	
No:	917819

<b>Transaction #:</b> 951819
<b>Date of Transaction:</b> 07/29/2004
<b>CUSTOMER:</b> MICHAEL THOMAE 7648 OLD MISSION DR KINGMAN, AZ 86401

LINE #	QTY	DESCRIPTION	REMARKS	UNIT PRICE	TOTAL
1	1.00	LOCATABLE MINERALS / MINING CLAIMS-NOT NEW-UNADJUD, ONE AUTH NO. ONLY / MINING CLAIM MONEY RECEIVED (455) <b>CASES: AMC95516/\$250.00</b>	MAINT 2005 - 2	- n/a -	250.00
<b>TOTAL:</b>					<b>\$250.00</b>

PAYMENT INFORMATION					
1	<b>AMOUNT:</b>	\$250.00	<b>POSTMARKED:</b>	07/27/2004	
	<b>TYPE:</b>	CHECK	<b>RECEIVED:</b>	07/29/2004	
	<b>CHECK NO:</b>	1301			
	<b>NAME:</b>	THOMAE, MICHAEL E 7648 OLD MISSION DR KINGMAN AZ 86401			

REMARKS

This receipt was generated by the automated BLM Collections and Billing System and is a paper representation of a portion of the official electronic record contained therein.

Sheila A. White  
11 South 73rd Ave.  
Pensacola, FL  
32506

AMC 95516  
AMC 109465

003059186 BK 4589 PG 874  
OFFICIAL RECORDS OF MOHAVE COUNTY  
JUAN MC CALL, MOHAVE COUNTY RECORDER  
07/17/2003 11:03A PAGE 1 OF 2  
SHEILA A WHITE  
RECORDING FEE 14.00

**MAINTENANCE FEE PAYMENT**

Mining Claim Maintenance Fee Payment of \$100 per claim or site is due on or before September 1, 2003, in lieu of assessment work for the upcoming assessment year beginning September 1 of the year noted above.

BUREAU OF LAND MANAGEMENT  
ARIZONA STATE OFFICE  
222 NORTH CENTRAL AVENUE  
PHOENIX, AZ 85004  
602-417-9200  
www.az.blm.gov

FOR BLM USE ONLY	
NO. OF CLAIMS: <u>2</u>	X \$100 = \$ <u>200</u>
RECEIPT NO.: _____	CHECK NO.: <u>0402</u>
INIT: <u>[Signature]</u>	

The claims are situated in Mohave County, Arizona.

**BLM SERIAL NUMBERS**

**NAMES OF CLAIMS OR SITES**

AMC <u>95516</u> THRU AMC _____	NAME: <u>HAPPY HOLLOW #1</u>
COUNTY BOOK/DOCKET <u>574</u>	PAGE OR FEE NO: <u>Page 431</u>
AMC <u>109480</u> THRU AMC <u>109481</u>	NAME: <u>SIR GEORGE #37</u>
COUNTY BOOK/DOCKET <u>631</u>	PAGE OR FEE NO: <u>Page 172</u>

**IF NOT CONSECUTIVE NUMBERS LIST SEPARATELY BELOW**

BLM SERIAL NUMBERS	NAME OF CLAIMS/SITES	CO/BOOK DOCKET & PAGE OR FEE NUMBER
AMC _____	_____	_____
AMC _____	_____	_____
AMC _____	_____	_____
AMC _____	_____	_____

List additional claims on the reverse side of this form.

CLAIMANT'S NAME: SHEILA A. WHITE (75% OWNER)  
ADDRESS: 11 S. 73RD AVENUE CITY: PENSACOLA STATE: FL ZIP: 32506  
PHONE: \_\_\_\_\_

Check here if this is a change of address

8/13/03  
ENTERED INTO COMPUTER  
TES.

ARIZONA STATE OFFICE  
PHOENIX, ARIZONA  
2003 AUG - 5 - 10: 15  
BUREAU OF LAND MANAGEMENT  
BLM DATE STAMP



**United States Department of the Interior  
Bureau of Land Management**

BUSINESS & SUPPORT SVCS DIV  
222 N CENTRAL AVE  
PHOENIX, AZ 85004 -2203  
Phone: (602) 417-9200

Receipt	
No:	724082

**Transaction #:** 753347  
**Date of Transaction:** 08/05/2003

<b>CUSTOMER:</b>	SHEILA WHITE 11 SOUTH 73RD AVE. PENSACOLA, FL 32506
------------------	---

LINE #	QTY	DESCRIPTION	REMARKS	UNIT PRICE	TOTAL
1	1.00	LOCATABLE MINERALS / MINING CLAIMS-NOT NEW-UNADJUD, ONE AUTH NO. ONLY / MINING CLAIM MONEY RECEIVED (455) <b>CASES:</b> AMC95516/\$200.00	MAINT 2004 (2)	- n/a -	200.00
<b>TOTAL:</b>					<b>\$200.00</b>

PAYMENT INFORMATION																	
1	<table border="1"> <tr> <td><b>AMOUNT:</b></td> <td>\$200.00</td> <td><b>POSTMARKED:</b></td> <td>08/02/2003</td> </tr> <tr> <td><b>TYPE:</b></td> <td>CHECK</td> <td><b>RECEIVED:</b></td> <td>08/05/2003</td> </tr> <tr> <td><b>CHECK NO:</b></td> <td>0402</td> <td></td> <td></td> </tr> <tr> <td><b>NAME:</b></td> <td colspan="3">WHITE, SHEILA A 11 SOUTH 73RD AVE. PENSACOLA FL 32506</td> </tr> </table>	<b>AMOUNT:</b>	\$200.00	<b>POSTMARKED:</b>	08/02/2003	<b>TYPE:</b>	CHECK	<b>RECEIVED:</b>	08/05/2003	<b>CHECK NO:</b>	0402			<b>NAME:</b>	WHITE, SHEILA A 11 SOUTH 73RD AVE. PENSACOLA FL 32506		
<b>AMOUNT:</b>	\$200.00	<b>POSTMARKED:</b>	08/02/2003														
<b>TYPE:</b>	CHECK	<b>RECEIVED:</b>	08/05/2003														
<b>CHECK NO:</b>	0402																
<b>NAME:</b>	WHITE, SHEILA A 11 SOUTH 73RD AVE. PENSACOLA FL 32506																

REMARKS

This receipt was generated by the automated BLM Collections and Billing System and is a paper representation of a portion of the official electronic record contained therein.



**MAINTENANCE FEE PAYMENT**

Mining Claim Maintenance Fee Payment of \$100 per claim or site is due on or before September 1, 2002, in lieu of assessment work for the upcoming assessment year beginning September 1 of the year noted above.

BUREAU OF LAND MANAGEMENT  
 ARIZONA STATE OFFICE  
 222 NORTH CENTRAL AVENUE  
 PHOENIX, AZ 85004  
 602-417-9200  
 www.az.blm.gov

FOR BLM USE ONLY	
NO. OF CLAIMS: <u>2</u>	X \$100 = \$ <u>200.00</u>
RECEIPT NO.: <u>518968</u>	CHECK NO.: _____
INIT: <u>ad</u>	

BLM SERIAL NUMBERS	NAME OF CLAIMS/SITES
AMC <u>95516</u>	<u>Happy Hollow # 1</u>
AMC <u>109480</u>	<u>Sir George # 37</u>
AMC _____	_____
AMC _____	_____
AMC _____	_____
AMC _____	_____
AMC _____	_____
AMC _____	_____
AMC _____	_____

List additional claims on the reverse side of this form.

**RET** CLAIMANT'S NAME: Sheila A. White (75% owner)  
 ADDRESS: 3580 Diagonal Way  
 CITY: Kingman STATE: AZ ZIP: 86401  
 PHONE: \_\_\_\_\_

Check here if this is a change of address

Michael E. Thomas (12 1/2% owner)  
7648 Old Mission Drive  
Kingman, AZ 86401

Susan L. Weissert (12 1/2% owner)  
7648 Old Mission Drive  
 ... ..

RECEIVED BUREAU OF LAND MANAGEMENT	2002 JUL - 1 A 11: 31	ARIZONA STATE OFFICE PHOENIX, ARIZONA	BLM DATA STAMP
--	-----------------------	---	----------------

**ENTERED IN COMPUTER**  
July 10/15/02



**United States Department of the Interior**  
**Bureau of Land Management**  
 BUSINESS & SUPPORT SVCS DIV  
 222 N CENTRAL AVE  
 PHOENIX, AZ 85004 -2203  
 Phone: (602) 417-9200

Receipt	
No:	518968

<b>Transaction #:</b> 542793	
<b>Date of Transaction:</b> 07/05/2002	
<b>CUSTOMER:</b>	SHEILA WHITE 3580 DIAGONAL WAY KINGMAN, AZ 86401

LINE #	QTY	DESCRIPTION	REMARKS	UNIT PRICE	TOTAL
1	1.00	LOCATABLE MINERALS / MINING CLAIMS-NOT NEW-UNADJUD, ONE AUTH NO. ONLY / MINING CLAIM MONEY RECEIVED (455) <b>CASES: AMC95516/\$200.00</b>	MAINT 2003 (2)	- n/a -	200.00
<b>TOTAL:</b>					<b>\$200.00</b>

PAYMENT INFORMATION					
1	AMOUNT:	\$200.00	POSTMARKED:	06/28/2002	
	TYPE:	CHECK	RECEIVED:	07/01/2002	
	CHECK NO:	04067322614			
	NAME:	WHITE, SHIELA S 3580 DIAGONAL WAY KINGMAN AZ 86401			

REMARKS

This receipt was generated by the automated BLM Collections and Billing System and is a paper representation of a portion of the official electronic record contained therein.



## MAINTENANCE FEE PAYMENT

\$100.00 MAINTENANCE FEE PAYMENT DUE ON OR BEFORE SEP 01 01  
 IN LIEU OF ASSESSMENT WORK FOR THE UPCOMING ASSESSMENT  
 YEAR BEGINNING SEPTEMBER 1 OF THE YEAR NOTED ABOVE.

Bureau Of Land Management  
 Arizona State Office  
 222 North Central Avenue  
 Phoenix, AZ. 85004-2203

COUNT: 2 \$ 200 INT: 0  
 FOR OFFICIAL USE ONLY

THE CLAIMS ARE SITUATED IN Mohave COUNTY, ARIZONA.

**BLM SERIAL NUMBERS** **NAMES OF CLAIMS OR SITES**

A MC \_\_\_\_\_ THRU A MC \_\_\_\_\_  
 COUNTY BOOK/DOCKET \_\_\_\_\_, PAGE(S) OR FEE NO(S) \_\_\_\_\_

A MC \_\_\_\_\_ THRU A MC \_\_\_\_\_  
 COUNTY BOOK/DOCKET \_\_\_\_\_, PAGE(S) OR FEE NO(S) \_\_\_\_\_

(OR) IF NOT CONSECUTIVE NUMBERS LIST SEPARATELY BELOW:

BLM SERIAL NUMBERS	NAME OF CLAIMS/SITES	COUNTY BOOK/DOCKET & PAGE OR FEE NUMBER
A MC <u>95516</u>	<u>Happy Hollow #1</u>	<u>Book 574/Page 431</u>
A MC <u>109480</u>	<u>Sir George #37</u>	<u>Book 631/Page 172</u>
A MC _____	_____	_____
A MC _____	_____	_____
A MC _____	_____	_____
A MC _____	_____	_____
A MC _____	_____	_____
A MC _____	_____	_____
A MC _____	_____	_____
A MC _____	_____	_____

CLAIMANT'S NAME: Sheila A. White

ADDRESS: 3580 Diagonal Way CITY: Kingman STATE: AZ

CHECK HERE IF THIS IS A CHANGE OF ADDRESS PHONE: (928) 692-3149 (928) ZIP: 86401-2871

SIGNATURE: Sheila A. White  
 TO RECORD WITH THE COUNTY, ONE CLAIMANT OR THE AGENT MUST SIGN

LIST ALL ADDITIONAL OWNERS ON REVERSE SIDE OF THIS FORM

FOR OFFICIAL USE ONLY

ENTERED INTO COMPUTER: 9/18/01 DATE INITIALS TK VERIFIED \_\_\_\_\_

20  
 RECEIVED  
 BUREAU OF  
 LAND MANAGEMENT  
 PHOENIX, ARIZONA  
 STATE OFFICE  
 2001 AUGUST 1002  
**VERIFIED**  
 10-03-01  
 KH

43 CFR 3833.0-5(e) (August 30, 1994) REQUIRES THAT THE NAMES OF ALL OF THE OWNERS AND THEIR CURRENT ADDRESSES SHALL BE IDENTIFIED ON ALL INSTRUMENTS REQUIRED TO BE RECORDED OR FILED BY THE REGULATIONS, 43 CFR SUBPART 3833.

CLAIMANT'S NAME: \_\_\_\_\_

ADDRESS: \_\_\_\_\_ CITY: \_\_\_\_\_ STATE: \_\_\_\_\_

CHECK HERE IF THIS IS CHANGE OF ADDRESS      PHONE: (    ) \_\_\_\_\_ ZIP: \_\_\_\_\_

CLAIMANT'S NAME: \_\_\_\_\_

ADDRESS: \_\_\_\_\_ CITY: \_\_\_\_\_ STATE: \_\_\_\_\_

CHECK HERE IF THIS IS CHANGE OF ADDRESS      PHONE: (    ) \_\_\_\_\_ ZIP: \_\_\_\_\_

CLAIMANT'S NAME: \_\_\_\_\_

ADDRESS: \_\_\_\_\_ CITY: \_\_\_\_\_ STATE: \_\_\_\_\_

CHECK HERE IF THIS IS CHANGE OF ADDRESS      PHONE: (    ) \_\_\_\_\_ ZIP: \_\_\_\_\_

CLAIMANT'S NAME: \_\_\_\_\_

ADDRESS: \_\_\_\_\_ CITY: \_\_\_\_\_ STATE: \_\_\_\_\_

CHECK HERE IF THIS IS CHANGE OF ADDRESS      PHONE: (    ) \_\_\_\_\_ ZIP: \_\_\_\_\_

CLAIMANT'S NAME: \_\_\_\_\_

ADDRESS: \_\_\_\_\_ CITY: \_\_\_\_\_ STATE: \_\_\_\_\_

CHECK HERE IF THIS IS CHANGE OF ADDRESS      PHONE: (    ) \_\_\_\_\_ ZIP: \_\_\_\_\_

CLAIMANT'S NAME: \_\_\_\_\_

ADDRESS: \_\_\_\_\_ CITY: \_\_\_\_\_ STATE: \_\_\_\_\_

CHECK HERE IF THIS IS CHANGE OF ADDRESS      PHONE: (    ) \_\_\_\_\_ ZIP: \_\_\_\_\_

CLAIMANT'S NAME: \_\_\_\_\_

ADDRESS: \_\_\_\_\_ CITY: \_\_\_\_\_ STATE: \_\_\_\_\_

CHECK HERE IF THIS IS CHANGE OF ADDRESS      PHONE: (    ) \_\_\_\_\_ ZIP: \_\_\_\_\_

**United States Department of the Interior**  
**Bureau of Land Management**  
 BUSINESS & SUPPORT SVCS DIV  
 222 N CENTRAL AVE  
 PHOENIX, AZ 85004 -2203  
 Phone: (602) 417-9200

Receipt	
No:	351340

**Transaction #:** 369566  
**Date of Transaction:** 08/07/2001

**CUSTOMER:** SHEILA WHITE  
 3580 DIAGONAL WAY  
 KINGMAN, AZ 86401

LINE #	QTY	COMMODITY / SUBJECT / ACTION / PRODUCT	REMARKS	UNIT PRICE	TOTAL
1	1.00	LOCATABLE MINERALS / MINING CLAIMS-NOT NEW-UNADJUD.ONE AUTH NO. ONLY / MINING CLAIM MONEY RECEIVED (455)	MAINT 2002 (2)	- n/a -	\$200.00
<b>TOTAL:</b>					<b>\$200.00</b>

PAYMENT INFORMATION			
1	AMOUNT:	\$200.00	POSTMARKED: N/A
	TYPE:	CHECK	RECEIVED: 08/07/2001
	CHECK NO:	2044	
	NAME:	WHITE, SHEILA 3580 DIAGONAL WAY KINGMAN AZ 86401	

**REMARKS**

PHONE: SEE DOC

CASE SERIAL NUMBER INFORMATION		
TRNS #	LINE #	CASES
369566	1	AMC95516/\$200.00

This receipt was generated by the automated BLM Collections and Billings System and is a paper representation of a portion of the official electronic record contained therein.

Receipt #: 166499

Lead #: 95516, 109465

Amount Received: 8/16/00 200

Date: 8/16/00

Transaction #: 179581

AMC #	Code	\$\$\$\$
95516	482	100
109480	1	100

AMC #	Code	\$\$\$\$

Total: 200

- 480----POL-----\$5
- 481----NOI-----\$5
- 482----Maint.---\$100
- 396----Trf.-----\$5
- 635----Amd.-----\$5
- 379----Refund

Entered: AS 8/16/00  
Date

Verified: AS 8-17-00  
Date

Sent to Accounts: 8-17-00  
Date

Earned by Accounts: \_\_\_\_\_  
Date

RECEIVED  
BUREAU OF  
LAND MANAGEMENT

AUG 10 11 08 AM '00

ARIZONA  
STATE OFFICE  
PHOENIX, ARIZONA

### MAINTENANCE FEE PAYMENT

**\$100.00 MAINTENANCE FEE PAYMENT DUE ON OR BEFORE SEP 01**  
**IN LIEU OF ASSESSMENT WORK FOR THE UPCOMING ASSESSMENT**  
**YEAR BEGINNING SEPTEMBER 1 OF THE YEAR NOTED ABOVE.**

Bureau Of Land Management  
Arizona State Office  
222 North Central Avenue  
Phoenix, AZ. 85004-2203

COUNT: 2 \$ 200 INT: C  
FOR OFFICIAL USE ONLY

THE CLAIMS ARE SITUATED IN Mohave COUNTY, ARIZONA.

BLM SERIAL NUMBERS NAMES OF CLAIMS OR SITES

A MC \_\_\_\_\_ THRU A MC \_\_\_\_\_  
COUNTY BOOK/DOCKET \_\_\_\_\_, PAGE(S) OR FEE NO(S) \_\_\_\_\_

A MC \_\_\_\_\_ THRU A MC \_\_\_\_\_  
COUNTY BOOK/DOCKET \_\_\_\_\_, PAGE(S) OR FEE NO(S) \_\_\_\_\_

(OR) IF NOT CONSECUTIVE NUMBERS LIST SEPARATELY BELOW:

BLM SERIAL NUMBERS	NAME OF CLAIMS/SITES	COUNTY BOOK/DOCKET & PAGE OR FEE NUMBER
A MC <u>95516</u>	<u>HAPPY HOLLOW #1</u>	<u>Book 574 / Page 431</u>
A MC <u>109480</u>	<u>SIR GEORGE #37</u>	<u>Book 631 / Page 172</u>
A MC _____	_____	_____
A MC _____	_____	_____
A MC _____	_____	_____
A MC _____	_____	_____
A MC _____	_____	_____
A MC _____	_____	_____
A MC _____	_____	_____
A MC _____	_____	_____

CLAIMANT'S NAME: SHEILA A. WHITE  
ADDRESS: 3580 Diagonal Way CITY: Kingman STATE: AZ

CHECK HERE IF THIS IS A CHANGE OF ADDRESS PHONE: (520) 692-3149 OR (850) 458-0366 ZIP: 86402-2825

SIGNATURE: Sheila A. White  
TO RECORD WITH THE COUNTY, ONE CLAIMANT OR THE AGENT MUST SIGN

TIME STAMP

LIST ALL ADDITIONAL OWNERS ON REVERSE SIDE OF THIS FORM

FOR OFFICIAL USE ONLY

ENTERED INTO COMPUTER: 8/10/00 AB X  
DATE INITIALS VERIFIED

43 CFR 3833.0-5(e) (August 30, 1994) REQUIRES THAT THE NAMES OF ALL OF THE OWNERS AND THEIR CURRENT ADDRESSES SHALL BE IDENTIFIED ON ALL INSTRUMENTS REQUIRED TO BE RECORDED OR FILED BY THE REGULATIONS, 43 CFR SUBPART 3833.

CLAIMANT'S NAME: \_\_\_\_\_

ADDRESS: \_\_\_\_\_ CITY: \_\_\_\_\_ STATE: \_\_\_\_\_

CHECK HERE IF THIS IS CHANGE OF ADDRESS      PHONE: (     ) \_\_\_\_\_ ZIP: \_\_\_\_\_

CLAIMANT'S NAME: \_\_\_\_\_

ADDRESS: \_\_\_\_\_ CITY: \_\_\_\_\_ STATE: \_\_\_\_\_

CHECK HERE IF THIS IS CHANGE OF ADDRESS      PHONE: (     ) \_\_\_\_\_ ZIP: \_\_\_\_\_

CLAIMANT'S NAME: \_\_\_\_\_

ADDRESS: \_\_\_\_\_ CITY: \_\_\_\_\_ STATE: \_\_\_\_\_

CHECK HERE IF THIS IS CHANGE OF ADDRESS      PHONE: (     ) \_\_\_\_\_ ZIP: \_\_\_\_\_

CLAIMANT'S NAME: \_\_\_\_\_

ADDRESS: \_\_\_\_\_ CITY: \_\_\_\_\_ STATE: \_\_\_\_\_

CHECK HERE IF THIS IS CHANGE OF ADDRESS      PHONE: (     ) \_\_\_\_\_ ZIP: \_\_\_\_\_

CLAIMANT'S NAME: \_\_\_\_\_

ADDRESS: \_\_\_\_\_ CITY: \_\_\_\_\_ STATE: \_\_\_\_\_

CHECK HERE IF THIS IS CHANGE OF ADDRESS      PHONE: (     ) \_\_\_\_\_ ZIP: \_\_\_\_\_

CLAIMANT'S NAME: \_\_\_\_\_

ADDRESS: \_\_\_\_\_ CITY: \_\_\_\_\_ STATE: \_\_\_\_\_

CHECK HERE IF THIS IS CHANGE OF ADDRESS      PHONE: (     ) \_\_\_\_\_ ZIP: \_\_\_\_\_

CLAIMANT'S NAME: \_\_\_\_\_

ADDRESS: \_\_\_\_\_ CITY: \_\_\_\_\_ STATE: \_\_\_\_\_

CHECK HERE IF THIS IS CHANGE OF ADDRESS      PHONE: (     ) \_\_\_\_\_ ZIP: \_\_\_\_\_



**United States Department of the Interior  
Bureau of Land Management**  
BUSINESS & SUPPORT SVCS DIV  
222 N CENTRAL AVE  
PHOENIX, AZ 85004 -2203  
Phone: (602) 417-9200

Receipt	
No:	166499

**Transaction #:** 179581  
**Date of Transaction:** 08/10/2000

**CUSTOMER:** SHEILA WHITE  
11 SOUTH 73RD AVE  
PENSACOLA, FL 32506

LINE #	QTY	COMMODITY / SUBJECT / ACTION / PRODUCT	REMARKS	UNIT PRICE	TOTAL
1	1	LOCATABLE MINERALS / MINING CLAIMS-ACCOUNTS/UNADJUDICATED / MINING CLAIM MONEY RECEIVED (455)	MAINT 2001 (2)	- n/a -	\$200.00
<b>TOTAL:</b>					<b>\$200.00</b>

PAYMENT INFORMATION		
1	AMOUNT: \$200.00	POSTMARKED: 08/07/2000
	TYPE: CHECK	RECEIVED: 08/10/2000
	CHECK NO: 142	
	NAME: WHITE, SHEILA A 11 SOUTH 73RD AVE PENSACOLA FL 32506	

REMARKS

CASE SERIAL NUMBER INFORMATION		
TRNS #	LINE #	CASES
179581	1	AMC95516

This receipt was generated by the automated BLM Collections and Billings System and is a paper representation of a portion of the official electronic record contained therein.

## MAINTENANCE FEE PAYMENT

\$100.00 MAINTENANCE FEE PAYMENT DUE ON OR BEFORE AUGUST 31, 1999  
 IN LIEU OF ASSESSMENT WORK FOR THE UPCOMING ASSESSMENT  
 YEAR BEGINNING SEPTEMBER 1 OF THE YEAR NOTED ABOVE.

BUREAU OF LAND MANAGEMENT  
 ARIZONA STATE OFFICE  
 3707 NORTH 7TH STREET  
 PHOENIX, AZ 85014 (OR)  
 P.O. BOX 16563, PHOENIX, AZ 85011

95516

---

109465

---

COUNT: 2 \$ 200 INT: ced  
 FOR OFFICIAL USE ONLY

THE CLAIMS ARE SITUATED IN MOHAVE COUNTY,  
 ARIZONA.

BLM SERIAL NUMBERS	NAMES OF CLAIMS OR SITES
A MC _____ THRU A MC _____	_____
COUNTY BOOK/DOCKET _____, PAGE(S) OR FEE NO(S) _____	
A MC _____ THRU A MC _____	_____
COUNTY BOOK/DOCKET _____, PAGE(S) OR FEE NO(S) _____	

(OR) IF NOT CONSECUTIVE NUMBERS LIST SEPARATELY BELOW:

BLM SERIAL NUMBERS	NAME OF CLAIMS/SITES	COUNTY BOOK/DOCKET & PAGE OR FEE NUMBER
A MC <u>95516</u>	<u>HAPPY HOLLOW #1</u>	<u>Book 574/PAGE 431</u>
A MC <u>109480</u>	<u>SIR GEORGE #37</u>	<u>Book 631/PAGE 172</u>
A MC _____	_____	_____
A MC _____	_____	_____
A MC _____	_____	_____
A MC _____	_____	_____
A MC _____	_____	_____
A MC _____	_____	_____
A MC _____	_____	_____
A MC _____	_____	_____

CLAIMANT'S NAME: SHEILA A. WHITE (SOLE OWNER)

ADDRESS: 3580 DIAGONAL WAY CITY: KINGMAN STATE: AZ

CHECK HERE IF THIS IS A CHANGE OF ADDRESS      PHONE: (520) 692-3149      ZIP: 86401-2825

SIGNATURE: Sheila A. White  
 TO RECORD WITH THE COUNTY, ONE CLAIMANT OR THE AGENT MUST SIGN

LIST ALL ADDITIONAL OWNERS ON REVERSE SIDE OF THIS FORM

FOR OFFICIAL USE ONLY

ENTERED INTO COMPUTER: 9/01/99      SB      Th 10/5/99  
 DATE      INITIALS      VERIFIED

TIME STAMP

AUG 23 10 37 AM '99

RECEIVED  
 BUREAU OF LAND MANAGEMENT  
 PHOENIX, ARIZONA

Form 1370-41  
(March 1984)

UNITED STATES  
DEPARTMENT OF THE INTERIOR  
BUREAU OF LAND MANAGEMENT

**RECEIPT AND ACCOUNTING ADVICE**

NO. **2296786**

CD/BL

08/24/99

Subject: CLAIM MAINTENANCE FEE 2000 2001.00

Applicant:  
SHEILA A WHITE  
5000 DIAGONAL WAY  
KATHLEEN AZ 06441-2025

BU 961142341

Remitter:

Assignor:

LEASE MANAGEMENT DATA NEW UPDATE PAYMENT

ORIGINAL SERIAL NO.	ASG.	TYPE	ST.	CTY.	FUND SYMBOL	ACRES/UNITS	RATE

AMOUNT	ANV. DATE	EXP. DATE	BILL CYC.	S/C	DISTRICT	NEXT BILL	MISC. DATA	U of M	ACTUAL UNITS

ASSIGNMENT SERIAL NO.	ASG.	TYPE	ST.	CTY.	FUND SYMBOL	ACRES/UNITS	RATE

AMOUNT	ANV. DATE	EXP. DATE	BILL CYC.	S/C	DISTRICT	NEXT BILL	MISC. DATA	U of M	ACTUAL UNITS

APPLY REMITTANCE			
ACTION	FUND SYMBOL	CTY.	AMOUNT
FILING FEE			
RENTAL			
UNEARNED			
REFUND			
TOTAL			
AMOUNT DUE			

Remarks:

BY: \_\_\_\_\_ DATE: \_\_\_\_\_

Lease in Escrow?  
 KGS?  
 Auto Escalates?  
 Auto Renew?

Of Interest?  
 Operating Rights?  
 Operator  
 Bond Filed?

FOR MMS USE ONLY	
BILLEE NUMBER	FOREST REFUGE
OCS SECTION	
CODE	

RECEIVED  
BUREAU OF  
LAND MANAGEMENT

Sig George

98074086 BK 3209 PG 830  
OFFICIAL RECORDS OF MOHAVE COUNTY, AZ  
JOAN MC CALL, MOHAVE COUNTY RECORDER  
12/08/1998 02:40P PAGE 1 OF 2  
DAVID WHITE  
RECORDING FEE 15.00

DEC 10 9 32 AM '98

Return Document to:

ARIZONA  
STATE OFFICE  
PHOENIX, ARIZONA

For BLM Use Only

AZ-3850-1 (July 1992)

David G White  
3580 Diagonal Wy.  
Kingman  
AZ. Zip-86401  
Telephone # 822-692-3149

<del>42014</del>
262814
95516
109465
47297

AFFIDAVIT OF PERFORMANCE OF ANNUAL WORK.  
Also fill in ITEMS 1 through 9 and the reverse side of this document.

NOTICE OF INTENTION TO HOLD  
I intend to hold the claims(s)/site(s) listed on the reverse side of this document for the calendar year 19\_\_.  
Also fill in ITEMS 1 through 4 and ITEM 9.

NOTICES OF INTENTION TO HOLD ARE FOR MILLSITES AND TUNNEL SITES OR FOR MINING CLAIMS WHEN ASSESSMENT WORK HAS NOT BEEN DONE, REGARDLESS OF WHETHER THE ANNUAL ASSESSMENT HAS BEEN SUSPENDED, DEFERRED, OR NOT YET ACCRUED. THE FILING OF A NOTICE OF INTENTION TO HOLD SHALL NOT RELIEVE THE OWNER OF COMPLYING WITH FEDERAL AND STATE LAWS PERTAINING TO THE PERFORMANCE OF ANNUAL ASSESSMENT WORK. NOTICES OF INTENTION TO HOLD FOR MILL SITES OR TUNNEL SITES NEED NOT BE COUNTY RECORDED. FOR MINING CLAIMS THE FORM FILED WITH THE BLM MUST BE IDENTICAL TO THE ONE THAT WAS OR WILL BE FILED WITH THE COUNTY.

Evidence of Annual Assessment Work or a Notice of Intention to Hold must be filed each calendar year following the calendar year in which the claim/site was located.

ALL CLAIMS LISTED ON A SINGLE AFFIDAVIT MUST BE CONTIGUOUS.

1. State of Arizona, County of Mohave ss:  
2. I, (Name) DAVID G WHITE  
3. Reside at (Address) 3580 DIAGONAL WY  
City KINGMAN, County MOHAVE, State AZ., Zip 86401  
being duly sworn, deposes and says that he/she is a citizen of the United States, more than eighteen years of age, that all of the facts set forth in this affidavit/notice, subject to the provisions and penalties of 18 USC 1001 pertaining to the filing of false, fictitious, or fraudulent statements with the United States, are true and correct according to the best of my knowledge, information and belief.

4. Owner's Name and Address (If not shown in items 1-3 above) CHECK HERE IF THIS IS A CHANGE OF ADDRESS

5. That I am personally acquainted with the mining claims(s). The work and improvements were made by and at the expense of the owner(s) of said claim(s). Said contiguous group of claims, listed on the reverse side of this document, are situated in the ACQUASIOUS Mining District, MOHAVE County, Arizona.

6. That between the dates starting at 12 o'clock noon on September 1, 1998 and ending at 12 o'clock noon on September 1, 1998 at least \$ 100.00 Dollars worth of work and improvements were done and performed upon said claim(s) or upon one or more of a contiguous group of claims for the benefit of all, or wholly or partly outside of a contiguous group of claims for the benefit of all, not including the location work.


7. That the following persons were employed to perform the work and improvements described herein: DAVID G. WHITE & GEORGE MATHEWS

8. That the work and improvements performed were: THE MOVEMENT OF 80 EIGHT CUBIC YARDS OF HEAD ORE FROM THE CLAIM. SAMPLES OF THE ENRICHMENT WERE TAKEN FROM VARIOUS LOCATIONS OF THE MATERIAL AS IT WAS MOVED & ASSAYS OF VALUE WERE OBTAINED. EXTRACTION HOLE WAS REFINED.

9. Dated: 12/17/98, Signature: David G. White  
SUBSCRIBED AND SWORN TO before me, a Notary Public, this 8 day of December, 1998  
by David G. White  
Notary Public DeAnne Yard  
MY COMMISSION EXPIRES 09/07/01

ENTERED IN COMPUTER

SB 12/14/98



If the claims/sites have consecutive BLM#s and are in the same Township, Range and Section(s), they may be listed as follows:

SAMPLE 1 - 10      A MC 19640 - 49      DKT/Pg 1025/1-10      4N    20W    36  
 RECORDING #9106173-82.

CLAIM/SITE NAME	SERIAL NUMBER	Dkt/Pg or Recording # OF ORIGINAL LOCATION NOTICE	TWN		
			SHP	RNG	SEC(S)
1. <i>Sig George</i>	AMC <i>109480</i>	<i>Book 631 - Page 172</i>	<i>20W</i>	<i>11W</i>	<i>C</i>
2.	AMC				
3.	AMC				
4.	AMC				
5.	AMC				
6.	AMC				
7.	AMC				
8.	AMC				
9.	AMC				
10.	AMC				
11.	AMC				
12.	AMC				
13.	AMC				
14.	AMC				
15.	AMC				
16.	AMC				
17.	AMC				
18.	AMC				
19.	AMC				
20.	AMC				
21.	AMC				
22.	AMC				
23.	AMC				
24.	AMC				
25.	AMC				
26.	AMC				
27.	AMC				
28.	AMC				
29.	AMC				
30.	AMC				

**FILE WITH: BUREAU OF LAND MANAGEMENT, 222 NORTH CENTRAL AVENUE, PHOENIX, ARIZONA 85004-2203 and the respective county recorder, ON OR BEFORE DECEMBER 30th (NOT THE 31st). BLM requires a \$5.00 nonrefundable service charge for each mining claim, mill site or tunnel site.**

This form is for the purpose of complying with the laws of the United States Department of the Interior, Bureau of Land Management and the State of Arizona pertaining to assessment work and/or notice of intention to hold. 30 USC 28, 43 CFR 3833.2, ARS 27-208. Subject to Paperwork Reduction Act and Privacy Act statements available at the BLM AZ State Office. This form is not copyrighted. It may be reproduced without restriction.

**For BLM Use Only**

Happy Holidays

Dec 10 9 33 AM '98

Return Document to:

ARIZONA  
STATE OFFICE  
PHOENIX, ARIZONA

For BLM Use Only

AZ-3850-1 (July 1992)

DAVID G. WHITE  
3580 DIAGONAL WY  
HUNGAMAN  
AZ 86401  
Telephone # (520) 682-3149

[Empty box for BLM use]

AFFIDAVIT OF PERFORMANCE OF ANNUAL WORK.  
Also fill in ITEMS 1 through 9 and the reverse side of this document.

NOTICE OF INTENTION TO HOLD  
I intend to hold the claim(s)/site(s) listed on the reverse side of this document for the calendar year 19\_\_.  
Also fill in ITEMS 1 through 4 and ITEM 9.

NOTICES OF INTENTION TO HOLD ARE FOR MILLSITES AND TUNNEL SITES OR FOR MINING CLAIMS WHEN ASSESSMENT WORK HAS NOT BEEN DONE, REGARDLESS OF WHETHER THE ANNUAL ASSESSMENT HAS BEEN SUSPENDED, DEFERRED, OR NOT YET ACCRUED. THE FILING OF A NOTICE OF INTENTION TO HOLD SHALL NOT RELIEVE THE OWNER OF COMPLYING WITH FEDERAL AND STATE LAWS PERTAINING TO THE PERFORMANCE OF ANNUAL ASSESSMENT WORK. NOTICES OF INTENTION TO HOLD FOR MILL SITES OR TUNNEL SITES NEED NOT BE COUNTY RECORDED. FOR MINING CLAIMS THE FORM FILED WITH THE BLM MUST BE IDENTICAL TO THE ONE THAT WAS OR WILL BE FILED WITH THE COUNTY.

Evidence of Annual Assessment Work or a Notice of Intention to Hold must be filed each calendar year following the calendar year in which the claim/site was located.

ALL CLAIMS LISTED ON A SINGLE AFFIDAVIT MUST BE CONTIGUOUS.

1. State of Arizona, County of Mohave ss:  
2. I, (Name) David G. White  
3. Reside at (Address) 3580 Diagonal WY  
City Hungaman, County Mohave, State AZ, Zip 86401

being duly sworn, deposes and says that he/she is a citizen of the United States, more than eighteen years of age, that all of the facts set forth in this affidavit/notice, subject to the provisions and penalties of 18 USC 1001 pertaining to the filing of false, fictitious, or fraudulent statements with the United States, are true and correct according to the best of my knowledge, information and belief.

4. Owner's Name and Address (If not shown in items 1-3 above) CHECK HERE IF THIS IS A CHANGE OF ADDRESS

5. That I am personally acquainted with the mining claims(s). The work and improvements were made by and at the expense of the owner(s) of said claim(s). Said contiguous group of claims, listed on the reverse side of this document, are situated in the Greenwood Mining District, Mohave County, Arizona.

6. That between the dates starting at 12 o'clock noon on September 1, 1997 and ending at 12 o'clock noon on September 1, 1998 at least \$ 100.00 Dollars worth of work and improvements were done and performed upon said claim(s) or upon one or more of a contiguous group of claims for the benefit of all, or wholly or partly outside of a contiguous group of claims for the benefit of all, not including the location work.

7. That the following persons were employed to perform the work and improvements described herein: David G. White & George Mathison

8. That the work and improvements performed were: The Movement of (8) Eight Cubic Yards of Head ore From the Claim Samples of the enrichment were taken from various locations of the material as it was moved & assays of value were extracted. Extracted Hole was refilled. 12/7/97

9. Dated: 12/7/97, Signature: David G. White  
SUBSCRIBED AND SWORN TO before me, a Notary Public, this 8 day of December, 1998  
by David G. White  
Notary Public DeAnne Yard  
MY COMMISSION EXPIRES 9/7/01

ENTERED IN COMPUTER  
JEB 12/14/98



If the claims/sites have consecutive BLM#s and are in the same Township, Range and Section(s), they may be listed as follows:

SAMPLE 1 - 10      A MC 19640 - 49      DKT/Pg 1025/1-10      4N      20W      36  
RECORDING #9106173-82.

CLAIM/SITE NAME	SERIAL NUMBER	Dkt/Pg or Recording #	TWN	RNG	SEC(S)
		OF ORIGINAL LOCATION	SHP		
		NOTICE			
1. <i>Happy Hollow #1</i>	AMC 95516	<i>Indexed Mines # 74-31806 B001574-Page 431</i>	16-N	13W	24
2.	AMC				
3.	AMC				
4.	AMC				
5.	AMC				
6.	AMC				
7.	AMC				
8.	AMC				
9.	AMC				
10.	AMC				
11.	AMC				
12.	AMC				
13.	AMC				
14.	AMC				
15.	AMC				
16.	AMC				
17.	AMC				
18.	AMC				
19.	AMC				
20.	AMC				
21.	AMC				
22.	AMC				
23.	AMC				
24.	AMC				
25.	AMC				
26.	AMC				
27.	AMC				
28.	AMC				
29.	AMC				
30.	AMC				

**FILE WITH: BUREAU OF LAND MANAGEMENT, 222 NORTH CENTRAL AVENUE, PHOENIX, ARIZONA 85004-2203 and the respective county recorder, ON OR BEFORE DECEMBER 30th (NOT THE 31st). BLM requires a \$5.00 nonrefundable service charge for each mining claim, mill site or tunnel site.**

This form is for the purpose of complying with the laws of the United States Department of the Interior, Bureau of Land Management and the State of Arizona pertaining to assessment work and/or notice of intention to hold. 30 USC 28, 43 CFR 3833.2, ARS 27-208. Subject to Paperwork Reduction Act and Privacy Act statements available at the BLM AZ State Office. This form is not copyrighted. It may be reproduced without restriction.

For BLM Use Only

RECEIVED  
BUREAU OF  
LAND MANAGEMENT

98074085 BK 3209 PG 828  
OFFICIAL RECORDS OF MOHAVE COUNTY, AZ  
JOAN MC CALL, MOHAVE COUNTY RECORDER  
12/08/1998 02:39P PAGE 1 OF 2  
DAVID WHITE  
RECORDING FEE 15.00

DEC 10 9 33 AM '98

Return Document to:

ARIZONA  
STATE OFFICE  
PHOENIX, ARIZONA

For BLM Use Only

AZ-3850-1 (July 1992)

David G. White  
3580 Diagonal Way  
Hingman  
Az. Zip 86401  
Telephone # 520-682-3149


**AFFIDAVIT OF PERFORMANCE OF ANNUAL WORK.**  
Also fill in ITEMS 1 through 9 and the reverse side of this document.

**NOTICE OF INTENTION TO HOLD**  
I intend to hold the claims(s)/site(s) listed on the reverse side of this document for the calendar year 19\_\_.  
Also fill in ITEMS 1 through 4 and ITEM 9.

NOTICES OF INTENTION TO HOLD ARE FOR MILLSITES AND TUNNEL SITES OR FOR MINING CLAIMS WHEN ASSESSMENT WORK HAS NOT BEEN DONE, REGARDLESS OF WHETHER THE ANNUAL ASSESSMENT HAS BEEN SUSPENDED, DEFERRED, OR NOT YET ACCRUED. THE FILING OF A NOTICE OF INTENTION TO HOLD SHALL NOT RELIEVE THE OWNER OF COMPLYING WITH FEDERAL AND STATE LAWS PERTAINING TO THE PERFORMANCE OF ANNUAL ASSESSMENT WORK. NOTICES OF INTENTION TO HOLD FOR MILL SITES OR TUNNEL SITES NEED NOT BE COUNTY RECORDED. FOR MINING CLAIMS THE FORM FILED WITH THE BLM MUST BE IDENTICAL TO THE ONE THAT WAS OR WILL BE FILED WITH THE COUNTY.

Evidence of Annual Assessment Work or a Notice of Intention to Hold must be filed each calendar year following the calendar year in which the claim/site was located.

ALL CLAIMS LISTED ON A SINGLE AFFIDAVIT MUST BE CONTIGUOUS.

1. State of Arizona, County of Mohave ss:  
2. I, (Name) David G. White  
3. Reside at (Address) 3580 Diagonal Way  
City Hingman, County Mohave, State Az., Zip 86401

being duly sworn, deposes and says that he/she is a citizen of the United States, more than eighteen years of age, that all of the facts set forth in this affidavit/notice, subject to the provisions and penalties of 18 USC 1001 pertaining to the filing of false, fictitious, or fraudulent statements with the United States, are true and correct according to the best of my knowledge, information and belief.

4. Owner's Name and Address (If not shown in items 1-3 above) CHECK HERE IF THIS IS A CHANGE OF ADDRESS

5. That I am personally acquainted with the mining claims(s). The work and improvements were made by and at the expense of the owner(s) of said claim(s). Said contiguous group of claims, listed on the reverse side of this document, are situated in the Kaiser Spring Mining District, Mohave County, Arizona.


6. That between the dates starting at 12 o'clock noon on September 1, 1997 and ending at 12 o'clock noon on September 1, 1998 at least \$ 100.00 Dollars worth of work and improvements were done and performed upon said claim(s) or upon one or more of a contiguous group of claims for the benefit of all, or wholly or partly outside of a contiguous group of claims for the benefit of all, not including the location work.

7. That the following persons were employed to perform the work and improvements described herein: David G. White & George Mathison

8. That the work and improvements performed were: The Movement of (8) Eight Cubic Yards of Head Ore from the claim. Samples of the Enrichment were taken from various locations of the material. It was moved & 17 assays of value were obtained. Extraction hole was refilled.

9. Dated: 12/7/97, Signature: David G. White  
SUBSCRIBED AND SWORN TO before me, a Notary Public, this 8 day of December, 1998  
by David G. White  
Notary Public DeAnne Yard  
MY COMMISSION EXPIRES 9/7/01

ENTERED IN COMPUTER  
SB 12/14/98





If the claims/sites have consecutive BLM#s and are in the same Township, Range and Section(s), they may be listed as follows:

SAMPLE 1 - 10      A MC 19640 - 49      DKT/Pg 1025/1-10      4N    20W    36  
RECORDING #9106173-82.

CLAIM/SITE NAME	SERIAL NUMBER	Dkt/Pg or Recording #	TWN	RNG	SEC(S)
		Of ORIGINAL LOCATION	SHP		
<del>262814</del> <sup>#1</sup> <i>Tennant</i>	AMC 262814	<i>Recording #86-49621</i>			
1. <del>262814</del>	AMC	<i>Book 1270-Pg 195-14N</i>		<i>11W</i>	<i>15</i>
2.	AMC				
3.	AMC				
4.	AMC				
5.	AMC				
6.	AMC				
7.	AMC				
8.	AMC				
9.	AMC				
10.	AMC				
11.	AMC				
12.	AMC				
13.	AMC				
14.	AMC				
15.	AMC				
16.	AMC				
17.	AMC				
18.	AMC				
19.	AMC				
20.	AMC				
21.	AMC				
22.	AMC				
23.	AMC				
24.	AMC				
25.	AMC				
26.	AMC				
27.	AMC				
28.	AMC				
29.	AMC				
30.	AMC				

**FILE WITH: BUREAU OF LAND MANAGEMENT, 222 NORTH CENTRAL AVENUE, PHOENIX, ARIZONA 85004-2203 and the respective county recorder, ON OR BEFORE DECEMBER 30th (NOT THE 31st). BLM requires a \$5.00 nonrefundable service charge for each mining claim, mill site or tunnel site.**

This form is for the purpose of complying with the laws of the United States Department of the Interior, Bureau of Land Management and the State of Arizona pertaining to assessment work and/or notice of intention to hold. 30 USC 28, 43 CFR 3833.2, ARS 27-208. Subject to Paperwork Reduction Act and Privacy Act statements available at the BLM AZ State Office. This form is not copyrighted. It may be reproduced without restriction.

**For BLM Use Only**

Bentonite #

DEC 10 9 32 AM '98

Return Document to:  
ARIZONA  
STATE OFFICE  
PHOENIX, ARIZONA

For BLM Use Only

AZ-3850-1 (July 1992)

David G. White  
3580 Diagonal Wy  
Kingman  
Az. Zip 86401  
Telephone # 920-692-3149


AFFIDAVIT OF PERFORMANCE OF ANNUAL WORK.

Also fill in ITEMS 1 through 9 and the reverse side of this document.

NOTICE OF INTENTION TO HOLD

I intend to hold the claim(s)/site(s) listed on the reverse side of this document for the calendar year 19\_\_.  
Also fill in ITEMS 1 through 4 and ITEM 9.

NOTICES OF INTENTION TO HOLD ARE FOR MILLSITES AND TUNNEL SITES OR FOR MINING CLAIMS WHEN ASSESSMENT WORK HAS NOT BEEN DONE, REGARDLESS OF WHETHER THE ANNUAL ASSESSMENT HAS BEEN SUSPENDED, DEFERRED, OR NOT YET ACCRUED. THE FILING OF A NOTICE OF INTENTION TO HOLD SHALL NOT RELIEVE THE OWNER OF COMPLYING WITH FEDERAL AND STATE LAWS PERTAINING TO THE PERFORMANCE OF ANNUAL ASSESSMENT WORK. NOTICES OF INTENTION TO HOLD FOR MILL SITES OR TUNNEL SITES NEED NOT BE COUNTY RECORDED. FOR MINING CLAIMS THE FORM FILED WITH THE BLM MUST BE IDENTICAL TO THE ONE THAT WAS OR WILL BE FILED WITH THE COUNTY.

Evidence of Annual Assessment Work or a Notice of Intention to Hold must be filed each calendar year following the calendar year in which the claim/site was located.

ALL CLAIMS LISTED ON A SINGLE AFFIDAVIT MUST BE CONTIGUOUS.

1. State of Arizona, County of Mohave ss:  
2. I, (Name) David G. White  
3. Reside at (Address) 3580 Diagonal Wy  
City Kingman, County Mohave, State AZ, Zip 86401

being duly sworn, deposes and says that he/she is a citizen of the United States, more than eighteen years of age, that all of the facts set forth in this affidavit/notice, subject to the provisions and penalties of 18 USC 1001 pertaining to the filing of false, fictitious, or fraudulent statements with the United States, are true and correct according to the best of my knowledge, information and belief.

4. Owner's Name and Address (If not shown in items 1-3 above) CHECK HERE IF THIS IS A CHANGE OF ADDRESS


5. That I am personally acquainted with the mining claims(s). The work and improvements were made by and at the expense of the owner(s) of said claim(s). Said contiguous group of claims, listed on the reverse side of this document, are situated in the \_\_\_\_\_ Mining District, Mohave County, Arizona.

6. That between the dates starting at 12 o'clock noon on September 1, 1997 And ending at 12 o'clock noon on September 1, 1998 at least \$ 100.00 Dollars worth of work and improvements were done and performed upon said claim(s) or upon one or more of a contiguous group of claims for the benefit of all, or wholly or partly outside of a contiguous group of claims for the benefit of all, not including the location work.

7. That the following persons were employed to perform the work and improvements described herein: David G. White & George Mathiasen

8. That the work and improvements performed were: The Movement of (8) EIGHT CUBIC YARDS OF HEAD ORE FROM THE CLAIM. SAMPLES OF THE FENICHL-ment were taken from various locations of the material. It was moved & Assays of value were obtained. Expended Hole was Refilled.

9. Dated: 12/7/98, Signature: David G. White  
SUBSCRIBED AND SWORN TO before me, a Notary Public, this 8 day of December, 1998  
by David G. White  
Notary Public DeAnne Yard  
MY COMMISSION EXPIRES 9/7/01



If the claims/sites have consecutive BLM#s and are in the same Township, Range and Section(s), they may be listed as follows:

SAMPLE 1 - 10      A MC 19640 - 49      DKT/Pg 1025/1-10      4N    20W    36  
 RECORDING #9106173-82.

CLAIM/SITE NAME	SERIAL NUMBER	Dkt/Pg or Recording # OF ORIGINAL LOCATION		TWN SHP	RNG	SEC(S)
		NOTICE				
1. <i>BENTONIA #2</i>	AMC <i>47298</i>	<i>Boards 534-Page 145</i>		<i>14N</i>	<i>11W</i>	<i>15</i>
2.	AMC					
3.	AMC					
4.	AMC					
5.	AMC					
6.	AMC					
7.	AMC					
8.	AMC					
9.	AMC					
10.	AMC					
11.	AMC					
12.	AMC					
13.	AMC					
14.	AMC					
15.	AMC					
16.	AMC					
17.	AMC					
18.	AMC					
19.	AMC					
20.	AMC					
21.	AMC					
22.	AMC					
23.	AMC					
24.	AMC					
25.	AMC					
26.	AMC					
27.	AMC					
28.	AMC					
29.	AMC					
30.	AMC					

**FILE WITH: BUREAU OF LAND MANAGEMENT, 222 NORTH CENTRAL AVENUE, PHOENIX, ARIZONA 85004-2203 and the respective county recorder, ON OR BEFORE DECEMBER 30th (NOT THE 31st). BLM requires a \$5.00 nonrefundable service charge for each mining claim, mill site or tunnel site.**

This form is for the purpose of complying with the laws of the United States Department of the Interior, Bureau of Land Management and the State of Arizona pertaining to assessment work and/or notice of intention to hold. 30 USC 28, 43 CFR 3833.2, ARS 27-208. Subject to Paperwork Reduction Act and Privacy Act statements available at the BLM AZ State Office. This form is not copyrighted. It may be reproduced without restriction.

**For BLM Use Only**

UNITED STATES  
DEPARTMENT OF THE INTERIOR  
BUREAU OF LAND MANAGEMENT

RECEIPT AND ACCOUNTING ADVICE

NO. **2443786**

CD/AZ 12/10/98

Subject: AFFIDAVITS OF ASSESSMENT WORK 1998 (4) 2 3 03 20.00

Applicant: DAVID C WHITE  
1880 DIAGONAL WAY  
KINGHAM AZ 86401

Remitter:

Assignor:

LEASE MANAGEMENT DATA									
<input type="checkbox"/> NEW <input type="checkbox"/> UPDATE <input type="checkbox"/> PAYMENT									
ORIGINAL SERIAL NO.	ASG.	TYPE	ST.	CTY.	FUND SYMBOL			ACRES/UNITS	RATE
AMOUNT	ANV. DATE	EXP. DATE	BILL CYC.	S/C	DISTRICT	NEXT BILL	MISC. DATA	U of M	ACTUAL UNITS
ASSIGNMENT SERIAL NO.	ASG.	TYPE	ST.	CTY.	FUND SYMBOL			ACRES/UNITS	RATE
AMOUNT	ANV. DATE	EXP. DATE	BILL CYC.	S/C	DISTRICT	NEXT BILL	MISC. DATA	U of M	ACTUAL UNITS

APPLY REMITTANCE			
ACTION	FUND SYMBOL	CTY.	AMOUNT
FILING FEE			
RENTAL			
UNEARNED			
REFUND			
TOTAL			
AMOUNT DUE			

Remarks:

BY:

DATE:

<input type="checkbox"/> Lease in Escrow?	Of Interest?
<input type="checkbox"/> KGS?	Operating Rights?
<input type="checkbox"/> Auto Escalates?	Operator
<input type="checkbox"/> Auto Renew?	Bond Filed?

**FOR MMS USE ONLY**

BILLEE	FOREST REFUGE
NUMBER	
OCS SECTION	
CODE	

*Hold David White*

422

Form 3830-2  
(July 1994)

UNITED STATES  
DEPARTMENT OF THE INTERIOR  
BUREAU OF LAND MANAGEMENT

FORM APPROVED  
OMB NO. 1004-0114  
Expires: March 31, 1997

MAINTENANCE FEE PAYMENT WAIVER CERTIFICATION

This small miner waiver is filed to hold the claims/sites listed below for the assessment year beginning at noon on the first September 1 following the official filing of this form with BLM.

The undersigned owner(s) of the mining claims/sites listed below hereby certify under penalty of 18 U.S.C. 1001 and 43 U.S.C. 1212 that:

I/We control, or will control, ten or fewer mining claims/sites located and maintained on Federal land in the United States of America on the August 31 that is one day before the beginning of the assessment year indicated in line one above.

I/We have/will performed/perform assessment work upon the claims listed below for the current assessment year as of the August 31 indicated in line three above. This work meets the requirements of the General Mining Law of 1872, as amended; the Act of August 10, 1993; and the regulations at 43 CFR 3833 and 3850. Such work will be described on our affidavit of labor.

*95516*      *109465*  
*47297*      *262814*

The mining claims and sites for which the above waiver from payment of the maintenance fees is made are:

CLAIM NAME	BLM RECORDATION SERIAL NUMBER
1. <i>Sir George #37</i>	<i>AMC 109480</i>
2. <i>HAPPY Hollow #1</i>	<i>AMC 95516</i>
3. <i>BENTONIA #2</i>	<i>AMC (47298)</i>
4. <i>TENNEECA KAY #1</i>	<i>AMC 47298</i>
5.	<i>AMC 262814</i>
6.	
7.	
8.	
9.	
10.	

(All owner(s) of the above mining claims and sites are filing for this waiver.)

I/We understand and acknowledge that pursuant to 43 U.S.C. 1212 and 18 U.S.C. 1001, the filing of a false, fictitious, or fraudulent document with the Bureau of Land Management may result in a fine of up to \$10,000, a prison term not to exceed five years, or both.

*DAVID G. WHITE*      *David G. White*  
(Owner's Name - Please Print)      (Owner's Signature)  
*3580 Diagonal Wy*      *Kingman*      *Arizona*      *86401*  
(Street or P.O. Box)      (City)      (State)      (Zip Code)

\_\_\_\_\_  
(Owner's Name - Please Print)      \_\_\_\_\_  
(Street or P.O. Box)      (City)      (State)      (Zip Code)

*NONE*      \_\_\_\_\_  
(Owner's Name - Please Print)      (Owner's Signature)  
(Street or P.O. Box)      (City)      (State)      (Zip Code)

\_\_\_\_\_  
(Owner's Name - Please Print)      \_\_\_\_\_  
(Street or P.O. Box)      (City)      (State)      (Zip Code)

ENTERED IN COMPUTER

*DM 9/2/98*

VERIFIED

SEP 23 1998

(Continued on reverse)

(Owner's Name - Please Print)	(Owner's Signature)		
(Street or P.O. Box)	(City)	(State)	(Zip Code)
(Owner's Name - Please Print)	(Owner's Signature)		
(Street or P.O. Box)	(City)	(State)	(Zip Code)
(Owner's Name - Please Print)	(Owner's Signature)		
(Street or P.O. Box)	(City)	(State)	(Zip Code)
(Owner's Name - Please Print)	(Owner's Signature)		
(Street or P.O. Box)	(City)	(State)	(Zip Code)

None

**INSTRUCTIONS**

1. This certification of waiver from payment of maintenance fees is made under the provisions of the Act of August 10, 1993 (107 Stat. 312 [1993]), and §1744 of Title 43 and §28-28k of Title 30 of the United States Code; and the regulations thereunder (43 CFR 3833 and 3850).
2. This waiver must be filed in advance of the assessment year for which a waiver is sought, but in no event be filed later than the August 31st preceding the assessment year for which the waiver is sought.
3. You must still record your affidavit of assessment work for claims listed and/or Notices of Intention to Hold for any sites listed with the BLM by each December 30th, and the local recording office under State law, as in the past.
4. This waiver must be filed in the BLM State Office where the mining claims are recorded.
5. If the claims and sites are located in more than one State, a separate waiver form must be filed in each State in which they are held. The total number of claims and sites listed on separate waiver forms cannot exceed ten.
6. All claim names and Bureau of Land Management (BLM) serial numbers must be listed for all mining claims and sites for which a waiver is sought.
7. All owners and their addresses must be listed.
8. This waiver form must be signed by all of the owners or their designated agent. If an agent is designated, a statement appointing the agent, must be submitted with this certification, if a designation of agent is not currently on file with the BLM State office where your claims and sites are recorded.
9. Mining claims and sites held by a husband and wife, either jointly or individually, or their children under the age of discretion, shall be counted towards the 10 claim limit. Mining claims and sites held in co-ownership, or by an association of locators, by a partnership, or by a corporation shall be counted towards the 10 claim limit for claimants that have an interest in these entities.
10. Failure to pay the maintenance fee or meet the requirements for waiver from payment of the maintenance fee by any August 31st deadline for the following assessment year shall cause the mining claims and sites to be declared null and void.

**NOTICE**

The Privacy Act of 1974 and the regulation in 43 CFR 2.48(d) provide that you be furnished the following information in connection with the information required by this certification of exemption from rental fees form.

**AUTHORITY:** 30 U.S.C. 28-28e; 43 U.S.C. 1201, 1740, and 1744; and the Act of August 10, 1993 (107 Stat. 312); 43 CFR 3833 and 3850.

**PRINCIPLE PURPOSE:** This information is to be used to verify that the owner(s) of a mining claim has complied with the Act of August 10, 1993 (107 Stat. 312), and is entitled to perform assessment work in lieu of paying the maintenance fee for the mining claims listed on this form.

**ROUTINE USE:** (1) Adjudication of the claimant(s) certification of waiver from paying the maintenance fee otherwise required by the Act of August 10, 1993 (107 Stat. 312). (2) Disclosure may be made to appropriate Federal agencies when location is made within the agency's geographic area of responsibility. (3) Information from the record and/or the record will be transferred to the appropriate Federal, State, or local agency, or a member of the public in response to a specific request for pertinent information. (4) Information may also be provided to the

Department of Justice or in a proceeding before a court or adjudicative body; or to Federal, State, local or foreign agencies when needed for enforcement of civil or criminal codes or applicable regulations concerning title rights upon the public land.

**EFFECT OF NOT PROVIDING INFORMATION:** Disclosure of this information is required by the Act of August 10, 1993 (107 Stat. 312) and 43 CFR 3833 for those owner(s) wishing to take the small miners waiver allowed under 43 CFR 3833 and 3850. Failure to supply the information required in this form to support the owner(s) certification of waiver from payment of the otherwise required maintenance fees will result in the waiver being disallowed and the mining claims declared null and void by the Bureau of Land Management (BLM).

The Paperwork Reduction Act of 1980 (44 U.S.C. 3501, et seq.) requires us to tell you that:

This information is being collected to allow the BLM to determine if you qualify for a waiver from the payment of \$100 per mining claim maintenance fee established by the Act of August 10, 1993 (107 Stat. 312) and the implementing regulations at 43 CFR 3833 and 3850. A response to this request is required in accordance with the statute (107 Stat. 312) to retain your benefit.

**BURDEN HOURS STATEMENT**

Public reporting burden for this form is estimated to average 5 minutes per response, including time to review instructions, gathering and maintaining data, and completing and reviewing the form. Direct comments regarding this burden estimate, or any other aspect of this form, to the Department of the Interior, Bureau of Land Management, Information Collection Clearance Officer (871), 1849 C Street, N.W., Washington, D.C. 20240; and the Office of Management and Budget, Paperwork Reduction Project (1004-0114), Washington, D.C. 20503.

**FOR OFFICIAL USE ONLY**

RECEIVED  
 BUREAU OF LAND MANAGEMENT  
 AUG 27 10 10 AM '98

David G. White  
3540 Diagonal Wy.  
Kingman, Az.  
86401

RECEIVED  
U.S. DEPT. OF  
AGRICULTURE

AUG 27 10 10 AM '99

STATE OF ARIZONA  
PHOENIX



Bureau of Land Management

222 N. Central

PHOENIX



4/14/97  
[Handwritten scribbles]

A MC  
262814  
47297  
95516  
109465  
[Handwritten scribbles]

109465

### MAINTENANCE FEE PAYMENT

**\$100.00 MAINTENANCE FEE PAYMENT DUE ON OR BEFORE AUGUST 31, 1997  
IN LIEU OF ASSESSMENT WORK FOR THE UPCOMING ASSESSMENT  
YEAR BEGINNING SEPTEMBER 1 OF THE YEAR NOTED ABOVE.**

BUREAU OF LAND MANAGEMENT  
ARIZONA STATE OFFICE  
3707 NORTH 7TH STREET  
PHOENIX, AZ 85014 (OR)  
P.O. BOX 16563, PHOENIX, AZ 85011

COUNT: 4 \$ 400.<sup>00</sup> INT: KC  
FOR OFFICIAL USE ONLY

THE CLAIMS ARE SITUATED IN Maricopa COUNTY,  
ARIZONA.

BLM SERIAL NUMBERS

NAMES OF CLAIMS OR SITES

A MC \_\_\_\_\_ THRU A MC \_\_\_\_\_

COUNTY BOOK/DOCKET \_\_\_\_\_, PAGE(S) OR FEE NO(S) \_\_\_\_\_

A MC \_\_\_\_\_ THRU A MC \_\_\_\_\_

COUNTY BOOK/DOCKET \_\_\_\_\_, PAGE(S) OR FEE NO(S) \_\_\_\_\_

(OR) IF NOT CONSECUTIVE NUMBERS LIST SEPARATELY BELOW:

BLM SERIAL NUMBERS	NAME OF CLAIMS/SITES	COUNTY BOOK/DOCKET & PAGE OR FEE NUMBER
A MC <u>109440</u>	<u>Sig George #37</u>	<u>Book 631 Page 172</u>
A MC <u>95516</u>	<u>Happy Hollow #1</u>	<u>" 574 " 481</u>
A MC <u>47297</u>	<u>Bentonia #2</u>	<u>" 584 " 195</u>
A MC <u>262814</u>	<u>Tennessee #1</u>	<u>" 1270 " 195</u>
A MC _____	_____	_____
A MC _____	_____	_____
A MC _____	_____	_____
A MC _____	_____	_____
A MC _____	_____	_____
A MC _____	_____	_____

CLAIMANT'S NAME: David G. White (Sole owner)

ADDRESS: 3580 Diagonal Wy CITY: Kingman STATE: 172

CHECK HERE IF THIS IS A CHANGE OF ADDRESS PHONE: ( ) None ZIP: \_\_\_\_\_

SIGNATURE: David G. White  
TO RECORD WITH THE COUNTY, ONE CLAIMANT OR THE AGENT MUST SIGN

LIST ALL ADDITIONAL OWNERS ON REVERSE SIDE OF THIS FORM

FOR OFFICIAL USE ONLY  
ENTERED INTO COMPUTER: 11/31/97 DATE INITIALS DGH VERIFIED [Signature]

TIME STAMP  
PHOENIX, ARIZONA  
AUG 19 8 53 AM 1997  
RECEIVED  
BLM AZ STATE OFFICE



Wald

# Payment of Specific Claims For Year 1997 - 1998 Affidavit of Labor Performed and Improvements Made

STATE OF ARIZONA, }  
County of Mohave, } ss.

David G. White Sr. being duly sworn, deposes and says that he is a citizen of the United States and more than twenty-one years of age, and resides at Kingman AZ in Mohave County, State of Arizona, and is personally acquainted with the mining claim known as

<u>Sua George #39, P.M.C. #109440</u>	Book <u>631</u>	Page <u>172</u>
	Book _____	Page _____
<u>Happy Hollow #1, P.M.C. #95576</u>	Book <u>574</u>	Page <u>431</u>
	Book _____	Page _____
<u>Bestonia #2, P.M.C. #47294</u>	Book <u>534</u>	Page <u>145</u>
	Book _____	Page _____
<u>Henderson 1947 #1, P.M.C. #262814</u>	Book <u>1220</u>	Page <u>185</u>
	Book _____	Page _____
	Book _____	Page _____

mining claims, situate in Various Mining District, County of Mohave, State of Arizona; that between the Noon day of Sept. 1st A. D. 1997 and the Noon day of Sept 1st A. D. 1998, at least One Hundred dollars worth of work and improvements were done and performed upon said claim, not including the location work of said claim. Such work and improvements were made by and at the expense of

David G. White Sr. owner of said claim for the purpose of complying with the laws of the United States pertaining to assessment of annual work and David G. White Sr. & George G. White


were the men employed by said owner and who labored upon said claim, did said work and improvements, the same being as follows, to-wit: By Hand Labor - Materials amounting to a minimum of 8 cubic yards per each claim location assisted above was worked in expeditious effort to establish values within the individual claims. Assays proving viable values have been done by local assay labs. All claims show profitability.

40 Hours of labor at \$15.00 per hr. = \$600.00 Total

Subscribed and sworn to before me this 13 day of August, A. D. 1997  
(My commission expires 5/5/99) Clairann Cave Notary Public

Filed and recorded at request of \_\_\_\_\_, A. D. 19\_\_\_\_, at \_\_\_\_\_ o'clock \_\_\_\_\_ M., Book \_\_\_\_\_  
Proof of Labor, pages \_\_\_\_\_, Records of Mohave County, Arizona.

By \_\_\_\_\_ Deputy Recorder  
\_\_\_\_\_ County Recorder  
Page \_\_\_\_\_



9743285 BK 2944 PG 623  
OFFICIAL RECORDS OF MOHAVE COUNTY, AZ  
JOAN MC CALL, MOHAVE COUNTY RECORDER  
08/13/97 09:38A PAGE 1 OF 1  
DAVID WHITE  
RECORDING FEE 14.00



Joan McCall  
Mohave County Recorder  
P.O. Box 70  
Kingman, Arizona 86402

\* \* O F F I C I A L R E C E I P T \* \*

-----  
\$15.00 Received For DOCUMENT RECORDING FEE  
Paid By : DAVID WHITE  
Received by : COUNTER1  
On : 08/13/97 09:38:49AM

Cash - \$ 15.00

# 9743285  
Book 2944 Page 623

Receipt # 44356

Form 1370-41  
(March 1984)

UNITED STATES  
DEPARTMENT OF THE INTERIOR  
BUREAU OF LAND MANAGEMENT

RECEIPT AND ACCOUNTING ADVICE

NO. 2372313 04

TC/AZ 08/19/97

Subject: CLAIM MAINTENANCE FEE 1998 - 4 1 1 13 400.00

Applicant:  
DAVID B WHITE  
3580 DIAGONAL WY  
KINGMAN AZ 86401

Remitter: CASH

Assignor:

LEASE MANAGEMENT DATA  NEW  UPDATE  PAYMENT

ORIGINAL SERIAL NO.	ASG.	TYPE	ST.	CTY.	FUND SYMBOL			ACRES/UNITS	RATE
AMC 109440, ET AL									

AMOUNT	ANV. DATE	EXP. DATE	BILL CYC.	S/C	DISTRICT	NEXT BILL	MISC. DATA	U of M	ACTUAL UNITS

ASSIGNMENT SERIAL NO.	ASG.	TYPE	ST.	CTY.	FUND SYMBOL			ACRES/UNITS	RATE

AMOUNT	ANV. DATE	EXP. DATE	BILL CYC.	S/C	DISTRICT	NEXT BILL	MISC. DATA	U of M	ACTUAL UNITS

APPLY REMITTANCE

ACTION	FUND SYMBOL	CTY.	AMOUNT
FILING FEE			
RENTAL			
UNEARNED			
REFUND			
TOTAL			
AMOUNT DUE			

Remarks:

BY:

DATE:

- Lease in Escrow?
- KGS? Of Interest?
- Auto Escalates? Operating Rights?
- Auto Renew? Operator
- Bond Filed?

FOR MMS USE ONLY

BILLEE	FOREST REFUGE
NUMBER	
OCS SECTION	
CODE	

## MAINTENANCE FEE PAYMENT

\$100.00 MAINTENANCE FEE PAYMENT DUE ON OR BEFORE AUGUST 31, 1996  
 IN LIEU OF ASSESSMENT WORK FOR THE UPCOMING ASSESSMENT  
 YEAR BEGINNING SEPTEMBER 1 OF THE YEAR NOTED ABOVE.

BUREAU OF LAND MANAGEMENT  
 ARIZONA STATE OFFICE  
 3707 NORTH 7TH STREET  
 PHOENIX, AZ 85014 (OR)  
 P.O. BOX 16563, PHOENIX, AZ 85011

109465, 95516  
 47297, 262814

COUNT: 4 \$ 400.00 INT: YES  
 FOR OFFICIAL USE ONLY

THE CLAIMS ARE SITUATED IN Maricopa COUNTY,  
 ARIZONA.

BLM SERIAL NUMBERS \_\_\_\_\_ NAMES OF CLAIMS OR SITES \_\_\_\_\_

A MC \_\_\_\_\_ THRU A MC \_\_\_\_\_

COUNTY BOOK/DOCKET \_\_\_\_\_, PAGE(S) OR FEE NO(S) \_\_\_\_\_

A MC \_\_\_\_\_ THRU A MC \_\_\_\_\_

COUNTY BOOK/DOCKET \_\_\_\_\_, PAGE(S) OR FEE NO(S) \_\_\_\_\_

(OR) IF NOT CONSECUTIVE NUMBERS LIST SEPARATELY BELOW:

BLM SERIAL NUMBERS	NAME OF CLAIMS/SITES	COUNTY BOOK/DOCKET & PAGE OR FEE NUMBER
A MC <u>109440</u>	<u>Sir George # 37</u>	<u>Book 631 Page 172</u>
A MC <u>95576</u>	<u>Happy Hollow # 1</u>	<u>574 " 431</u>
A MC <u>47297</u>	<u>Bedwin # 2</u>	<u>534 " 145</u>
A MC <u>262814</u>	<u>Jennifer Kay # 1</u>	<u>1276 " 195</u>
A MC _____	_____	_____
A MC _____	_____	_____
A MC _____	_____	_____
A MC _____	_____	_____
A MC _____	_____	_____
A MC _____	_____	_____

RECEIVED  
 BLM AZ STATE OFFICE  
 PHOENIX, ARIZONA  
 Aug 13 6 50 AM 1996

CLAIMANT'S NAME: David A. White (Self Owned)  
 ADDRESS: 3580 Dismal Way CITY: Kingman STATE: AZ

CHECK HERE IF THIS IS A CHANGE OF ADDRESS PHONE: ( ) None ZIP: \_\_\_\_\_

SIGNATURE: David A. White  
 TO RECORD WITH THE COUNTY, ONE CLAIMANT OR THE AGENT MUST SIGN

LIST ALL ADDITIONAL OWNERS ON REVERSE SIDE OF THIS FORM

FOR OFFICIAL USE ONLY

ENTERED INTO COMPUTER: SEP 05 1996 DATE INITIALS JB VERIFIED MAK

TIME STAMP

RECEIVED  
 BLM AZ STATE OFF  
 PHOENIX, ARIZONA  
 Aug 13 6 50 AM 1996

closed  
A

95516

*How*  
**General Payment of Special - Claims**  
**For Yrs. 1990-1997**  
**Affidavit of Labor Performed and Improvements Made**

STATE OF ARIZONA, }  
 County of Mohave, } ss.

David G. White Sr. being duly sworn, deposes and says that he is a citizen of the United States and more than twenty-one years of age, and resides at Yerkes, AZ. in Mohave County, State of Arizona, and is personally acquainted with the mining claims known as

<u>Sig George #37, AMC# 109480</u>	Book <u>631</u>	Page <u>172</u>
<u>Happy Hollow #1, AMC# 95576</u>	Book <u>577</u>	Page <u>431</u>
<u>Bentonia #2, AMC# 47298</u>	Book <u>534</u>	Page <u>145</u>
<u>Ten Water Kay #1, AMC 762814</u>	Book <u>1270</u>	Page <u>195</u>
	Book _____	Page _____

mining claims, situate in Various Mining Districts County of Mohave, State of Arizona; that between the Noon day of Sept 1st A. D. 1996, and the Noon day of Sept 1st A. D. 1997, at least


One Hundred dollars worth of work and improvements were done and performed upon said claim, not including the location work of said claim. Such work and improvements were made by and at the expense of

David G. White Sr.

Sole owner of said claims for the purpose of complying with the laws of the United States pertaining to assessment of annual work and David G. White Sr.  
of George G. White

were the men employed by said owner - and who labored upon said claim, did said work and improvements, the same being as follows, to-wit:

By Hand Labor - Materials amounting to a minimum of 8 cubic yards at each claim location as listed above was moved in exploratory effort to establish values within the individual claims. Assays proving viable values have been done by local assay labs. All claims show profits, etc.  
46 Hours of labor at \$15.00 per hr. = \$675.00 Total



Subscribed and sworn to before me this 6 day of August, A. D. 1996

(My commission expires 5/5/99)

David G. White Sr.  
Notary Public

Filed and recorded at request of \_\_\_\_\_

\_\_\_\_\_, A. D. 19\_\_\_\_, at \_\_\_\_\_ o'clock \_\_\_\_\_ M., Book \_\_\_\_\_

Proof of Labor, pages \_\_\_\_\_, Records of Mohave County, Arizona.

By \_\_\_\_\_ Deputy Recorder

County Recorder

PHOENIX, ARIZONA  
 AUG 13 6 51 AM '96  
 RECEIVED  
 B.L.M. AZ STATE OFFICE

9642962 BK 2772 PG 151  
 OFFICIAL RECORDS OF MOHAVE COUNTY, AZ  
 JOAN MC CALL, MOHAVE COUNTY RECORDER  
 08/06/96 09:22A PAGE 1 OF 1  
 DAVID WHITE  
 RECORDING FEE 14.00

UNITED STATES  
DEPARTMENT OF THE INTERIOR  
BUREAU OF LAND MANAGEMENT

RECEIPT AND ACCOUNTING ADVICE

NO. **2228543**

04

TC/AZ 08/13/96

Subject: CLAIM MAINTENANCE FEE 1997 (4) 1 6 13 400.00  
Applicant:

DAVID G. WHITE  
3580 DIAGONAL WAY  
KINGMAN, AZ 86401

Remitter: SAME AS CASH  
NO PHONE

Assignor:

LEASE MANAGEMENT DATA									
<input type="checkbox"/> NEW <input type="checkbox"/> UPDATE <input type="checkbox"/> PAYMENT									
ORIGINAL SERIAL NO.	ASG.	TYPE	ST.	CTY.	FUND SYMBOL			ACRES/UNITS	RATE
AMC 109480, ET AL									
AMOUNT	ANV. DATE	EXP. DATE	BILL CYC.	S/C	DISTRICT	NEXT BILL	MISC. DATA	U of M	ACTUAL UNITS
ASSIGNMENT SERIAL NO.	ASG.	TYPE	ST.	CTY.	FUND SYMBOL			ACRES/UNITS	RATE
AMOUNT	ANV. DATE	EXP. DATE	BILL CYC.	S/C	DISTRICT	NEXT BILL	MISC. DATA	U of M	ACTUAL UNITS

APPLY REMITTANCE			
ACTION	FUND SYMBOL	CTY.	AMOUNT
FILING FEE			
RENTAL			
UNEARNED			
REFUND			
TOTAL			
AMOUNT DUE			

Remarks:  
 AMC 109440  
           95576    95516  
           47298  
           262814

BY: \_\_\_\_\_ DATE: \_\_\_\_\_

Lease in Escrow?  
 KGS?                      Of Interest?  
 Auto Escalates?            Operating Rights?  
 Auto Renew?                Operator  
    Bond Filed?

**FOR MMS USE ONLY**

BILLEE NUMBER	FOREST REFUGE
OCS SECTION CODE	

UNITED STATES  
DEPARTMENT OF THE INTERIOR  
BUREAU OF LAND MANAGEMENT

RECEIPT AND ACCOUNTING ADVICE

NO. **2228543** 04

TC/AZ 08/13/96

Subject: CLAIM MAINTENANCE FEE 1997 (4) 1 6 13 400.00  
Applicant:

DAVID G. WHITE  
3580 DIAGONAL WAY  
KINGMAN, AZ 86401

Remitter: SAME AS CASH  
NO PHONE

Assignor:

LEASE MANAGEMENT DATA									
<input type="checkbox"/> NEW <input type="checkbox"/> UPDATE <input type="checkbox"/> PAYMENT									
ORIGINAL SERIAL NO.	ASG.	TYPE	ST.	CTY.	FUND SYMBOL			ACRES/UNITS	RATE
AMC 109480, ET AL									

AMOUNT	ANV. DATE	EXP. DATE	BILL CYC.	S/C	DISTRICT	NEXT BILL	MISC. DATA	U of M	ACTUAL UNITS

ASSIGNMENT SERIAL NO.	ASG.	TYPE	ST.	CTY.	FUND SYMBOL			ACRES/UNITS	RATE

AMOUNT	ANV. DATE	EXP. DATE	BILL CYC.	S/C	DISTRICT	NEXT BILL	MISC. DATA	U of M	ACTUAL UNITS

APPLY REMITTANCE			
ACTION	FUND SYMBOL	CTY.	AMOUNT
FILING FEE			
RENTAL			
UNEARNED			
REFUND			
TOTAL			
AMOUNT DUE			

Remarks:  
 AMC 109440  
 95576 95516  
 47298  
 262814

BY: \_\_\_\_\_ DATE: \_\_\_\_\_

Lease in Escrow?  
 KGS?  
 Auto Escalates?  
 Auto Renew?

Of Interest?  
 Operating Rights?  
 Operator  
 Bond Filed?

**FOR MMS USE ONLY**

BILLEE	FOREST REFUGE
NUMBER	
OCS SECTION	
CODE	

*Final Payment of Specific Claims*  
 For yrs. 1996-1997  
**Affidavit of Labor Performed and Improvements Made**

STATE OF ARIZONA, }  
 County of Mohave. } ss.

David G. White Sr. being duly sworn, deposes and says that he is a citizen of the United States and more than twenty-one years of age, and resides at Yuma, AZ. in Mohave County, State of Arizona, and is personally acquainted with the mining claims known as

<u>Sid George #37, AMC# 109480</u>	Book <u>631</u>	Page <u>172</u>
<u>Happy Hollow #1, AMC# 95576</u>	Book <u>577</u>	Page <u>431</u>
<u>Bentonia #2, AMC# 47298</u>	Book <u>534</u>	Page <u>145</u>
<u>Tenderfoot #1, AMC# 762814</u>	Book <u>1270</u>	Page <u>195</u>
	Book _____	Page _____

mining claims, situate in Various Mining Districts County of Mohave, State of Arizona; that between the Noon day of Sept 15<sup>th</sup> A. D. 1996 and the Noon day of Sept 15<sup>th</sup> A. D. 1997, at least

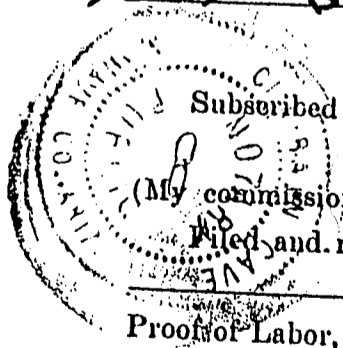
One Hundred dollars worth of work and improvements were done and performed upon said claim, not including the location work of said claim. Such work and improvements were made by and at the expense of

David G. White Sr.

Sole owner of said claims for the purpose of complying with the laws of the United States pertaining to assessment of annual work and David G. White Sr. of George G. White

were the men employed by said owner — and who labored upon said claim, did said work and improvements, the same being as follows, to-wit:

By Hand Labor - Materials amounting to a minimum of 8 cubic yards at each claim location as listed above was moved in exploratory efforts to establish values within the individual claims. Assays proving viable values have been done by local assay labs. All claims show profitable. 45 Hours of labor at \$15.00 per hr. = \$675.00 Total



Subscribed and sworn to before me this 6 day of August, A. D. 1996

(My commission expires 5/5/99)

David G. White Sr.  
Notary Public

Filed and recorded at request of \_\_\_\_\_

\_\_\_\_\_, A. D. 19\_\_\_\_, at \_\_\_\_\_ o'clock \_\_\_\_\_ M., Book \_\_\_\_\_

Proof of Labor, pages \_\_\_\_\_, Records of Mohave County, Arizona.

By \_\_\_\_\_ Deputy Recorder

County Recorder

Page \_\_\_\_\_

PHOENIX, ARIZONA  
 AUG 13 6 51 AM '96  
 RECEIVED  
 B.L.M. AZ STATE OFFICE

9642962 BK 2772 PG 151  
 OFFICIAL RECORDS OF MOHAVE COUNTY, AZ  
 JOAN MC CALL, MOHAVE COUNTY RECORDER  
 08/06/96 09:22A PAGE 1 OF 1  
 DAVID WHITE  
 RECORDING FEE 14.00



## MAINTENANCE FEE PAYMENT

**\$100.00 MAINTENANCE FEE PAYMENT DUE ON OR BEFORE AUGUST 31, 1976  
IN LIEU OF ASSESSMENT WORK FOR THE UPCOMING ASSESSMENT  
YEAR BEGINNING SEPTEMBER 1 OF THE YEAR NOTED ABOVE.**

BUREAU OF LAND MANAGEMENT  
ARIZONA STATE OFFICE  
3707 NORTH 7TH STREET  
PHOENIX, AZ 85014 (OR)  
P.O. BOX 16563, PHOENIX, AZ 85011

COUNT: 4 \$ 400.00 INT: TES  
FOR OFFICIAL USE ONLY

THE CLAIMS ARE SITUATED IN Maricopa COUNTY, ARIZONA.

BLM SERIAL NUMBERS	NAMES OF CLAIMS OR SITES
A MC _____ THRU A MC _____	
COUNTY BOOK/DOCKET _____, PAGE(S) OR FEE NO(S) _____	
A MC _____ THRU A MC _____	
COUNTY BOOK/DOCKET _____, PAGE(S) OR FEE NO(S) _____	

(OR) IF NOT CONSECUTIVE NUMBERS LIST SEPARATELY BELOW:

BLM SERIAL NUMBERS	NAME OF CLAIMS/SITES	COUNTY BOOK/DOCKET & PAGE OR FEE NUMBER
A MC <u>109440</u>	<u>Sargeant # 27</u>	<u>Book 631 Page 172</u>
A MC <u>95576</u>	<u>Happy Hollow #1</u>	<u>" 574 " 431</u>
A MC <u>47299</u>	<u>Berwin #2</u>	<u>534 " 145</u>
A MC <u>262914</u>	<u>Janner Kay #1</u>	<u>1270 " 195</u>
A MC _____	_____	_____
A MC _____	_____	_____
A MC _____	_____	_____
A MC _____	_____	_____
A MC _____	_____	_____
A MC _____	_____	_____

RECEIVED  
BLM AZ STATE OFFICE  
PHOENIX, ARIZONA  
Aug 13 6 50 AM '76

CLAIMANT'S NAME: David R. White (Self Owned)  
ADDRESS: 3580 Dugway Wy CITY: Kingman STATE: AZ

CHECK HERE IF THIS IS A CHANGE OF ADDRESS PHONE: ( ) Nova ZIP: \_\_\_\_\_

SIGNATURE: David R. White  
TO RECORD WITH THE COUNTY, ONE CLAIMANT OR THE AGENT MUST SIGN

LIST ALL ADDITIONAL OWNERS ON REVERSE SIDE OF THIS FORM

FOR OFFICIAL USE ONLY

ENTERED INTO COMPUTER: \_\_\_\_\_ DATE \_\_\_\_\_ INITIALS \_\_\_\_\_ VERIFIED \_\_\_\_\_

TIME STAMP

RECEIVED  
BLM AZ STATE OFFICE  
PHOENIX, ARIZONA  
Aug 13 6 50 AM '76

SS58244

Maintenance fee  
paid

Mentioned to claimant  
about the assessment yrs.  
not being correct, but he  
didn't want to change  
them & we took it that  
way last yr. I explained  
the correct yrs to use for next  
year <sup>tony</sup>

UNITED STATES  
DEPARTMENT OF THE INTERIOR  
BUREAU OF LAND MANAGEMENT

RECEIPT AND ACCOUNTING ADVICE

NO. **2228544**

04

TC/AZ

08/13/96

Subject: AFFIDAVITS OF ASSESSMENT WORK (4)

1 7 12

20.00

Applicant:

DAVID G. WHITE  
3580 DIAGONAL WAY  
KINGMAN, AZ 86401

Remitter: SAME AS CASH  
NO PHONE

Assignor:

LEASE MANAGEMENT DATA									
<input type="checkbox"/> NEW <input type="checkbox"/> UPDATE <input type="checkbox"/> PAYMENT									
ORIGINAL SERIAL NO.	ASG.	TYPE	ST.	CTY.	FUND SYMBOL			ACRES/UNITS	RATE
AMC 109480, ET AL									
AMOUNT	ANV. DATE	EXP. DATE	BILL CYC.	S/C	DISTRICT	NEXT BILL	MISC. DATA	U of M	ACTUAL UNITS
ASSIGNMENT SERIAL NO.	ASG.	TYPE	ST.	CTY.	FUND SYMBOL			ACRES/UNITS	RATE
AMOUNT	ANV. DATE	EXP. DATE	BILL CYC.	S/C	DISTRICT	NEXT BILL	MISC. DATA	U of M	ACTUAL UNITS

APPLY REMITTANCE			
ACTION	FUND SYMBOL	CTY.	AMOUNT
FILING FEE			
RENTAL			
UNEARNED			
REFUND			
TOTAL			
AMOUNT DUE			

Remarks:

109480  
95576  
47298  
262814  
SR

BY:

DATE:

Lease in Escrow?  
 KGS?                      Of Interest?  
 Auto Escalates?            Operating Rights?  
 Auto Renew?                Operator  
    Bond Filed?

FOR MMS USE ONLY

BILLEE		FOREST REFUGE
NUMBER		
OCS SECTION		
CODE		

Form (March 1984)

UNITED STATES DEPARTMENT OF THE INTERIOR BUREAU OF LAND MANAGEMENT

RECEIPT AND ACCOUNTING ADVICE

NO. 2228544

TC/AZ 08/13/96

Subject: AFFIDAVITS OF ASSESSMENT WORK (4) 1 7 12 20.00
Applicant:

DAVID G. WHITE
3580 DIAGONAL WAY
KINGMAN, AZ 86401

Remitter: SAME AS CASH
NO PHONE

Assignor:

Table with columns: LEASE MANAGEMENT DATA (NEW, UPDATE, PAYMENT), ORIGINAL SERIAL NO., ASG., TYPE, ST., CTY., FUND SYMBOL, ACRES/UNITS, RATE. Includes rows for AMC 109480, ET AL and assignment details.

Table titled 'APPLY REMITTANCE' with columns: ACTION, FUND SYMBOL, CTY., AMOUNT. Rows include FILING FEE, RENTAL, UNEARNED, REFUND, TOTAL, AMOUNT DUE.

Remarks:
109480
95576
47298
262814
SR
BY: DATE:

Lease in Escrow? KGS? Auto Escalates? Auto Renew? Of Interest? Operating Rights? Operator Bond Filed?

FOR MMS USE ONLY
BILLEE NUMBER OCS SECTION CODE
FOREST REFUGE

**MAINTENANCE FEE PAYMENT**

**\$100.00 MAINTENANCE FEE PAYMENT DUE ON OR BEFORE AUGUST 31, 1995  
IN LIEU OF ASSESSMENT WORK FOR THE UPCOMING ASSESSMENT  
YEAR BEGINNING SEPTEMBER 1 OF THE YEAR NOTED ABOVE.**

BUREAU OF LAND MANAGEMENT  
ARIZONA STATE OFFICE  
3707 NORTH 7TH STREET  
PHOENIX, AZ 85014 (OR)  
P.O. BOX 16563, PHOENIX, AZ 85011

109465; 95516;  
47297; 262814 *es*

COUNT: 4 \$ 400. INT: TS  
**FOR OFFICIAL USE ONLY**

THE CLAIMS ARE SITUATED IN Mohave COUNTY, ARIZONA.

**BLM SERIAL NUMBERS** **NAMES OF CLAIMS OR SITES**

A MC \_\_\_\_\_ THRU A MC \_\_\_\_\_

COUNTY BOOK/DOCKET \_\_\_\_\_, PAGE(S) OR FEE NO(S) \_\_\_\_\_

A MC \_\_\_\_\_ THRU A MC \_\_\_\_\_

COUNTY BOOK/DOCKET \_\_\_\_\_, PAGE(S) OR FEE NO(S) \_\_\_\_\_

(OR) IF NOT CONSECUTIVE NUMBERS LIST SEPARATELY BELOW:

BLM SERIAL NUMBERS	NAME OF CLAIMS/SITES	COUNTY BOOK/DOCKET & PAGE OR FEE NUMBER
A MC <u>109480</u>	<u>Sig George #37</u>	<u>631-172</u>
<i>95516</i> A MC <u>95576</u>	<u>Happy Hollow #1</u>	<u>574-431</u>
A MC <u>47258</u>	<u>Bentonia #2</u>	<u>534-145</u>
A MC <u>262814</u>	<u>Fleederfer Hay #1</u>	<u>1270-195</u>
A MC _____	_____	_____
A MC _____	_____	_____
A MC _____	_____	_____
A MC _____	_____	_____
A MC _____	_____	_____
A MC _____	_____	_____

CLAIMANT'S NAME: David G. White Sr. (sole owner)

ADDRESS: 3580 Dragonfly Way CITY: Kingman STATE: AZ

CHECK HERE IF THIS IS A CHANGE OF ADDRESS PHONE: ( ) None ZIP: 86401

SIGNATURE: David G. White  
TO RECORD WITH THE COUNTY, ONE CLAIMANT OR THE AGENT MUST SIGN

LIST ALL ADDITIONAL OWNERS ON REVERSE SIDE OF THIS FORM

**FOR OFFICIAL USE ONLY**

ENTERED INTO COMPUTER: 1-25-96 JB ES.  
DATE INITIALS VERIFIED

TIME STAMP

RECEIVED  
BLM AZ STATE OFFICE  
AUG 1 9 45 AM '95  
PHOENIX ARIZONA

*Computer would not take 480000.  
EATob  
1-25-96*

43 CFR 3833.0-5(e) (August 30, 1994) REQUIRES THAT THE NAMES OF ALL OF THE OWNERS AND THEIR CURRENT ADDRESSES SHALL BE IDENTIFIED ON ALL INSTRUMENTS REQUIRED TO BE RECORDED OR FILED BY THE REGULATIONS, 43 CFR SUBPART 3833.

CLAIMANT'S NAME: \_\_\_\_\_

ADDRESS: \_\_\_\_\_ CITY: \_\_\_\_\_ STATE: \_\_\_\_\_

CHECK HERE IF THIS IS CHANGE OF ADDRESS      PHONE: (    ) \_\_\_\_\_ ZIP: \_\_\_\_\_

CLAIMANT'S NAME: \_\_\_\_\_

ADDRESS: \_\_\_\_\_ CITY: \_\_\_\_\_ STATE: \_\_\_\_\_

CHECK HERE IF THIS IS CHANGE OF ADDRESS      PHONE: (    ) \_\_\_\_\_ ZIP: \_\_\_\_\_

CLAIMANT'S NAME: \_\_\_\_\_

ADDRESS: \_\_\_\_\_ CITY: \_\_\_\_\_ STATE: \_\_\_\_\_

CHECK HERE IF THIS IS CHANGE OF ADDRESS      PHONE: (    ) \_\_\_\_\_ ZIP: \_\_\_\_\_

CLAIMANT'S NAME: \_\_\_\_\_

ADDRESS: \_\_\_\_\_ CITY: \_\_\_\_\_ STATE: \_\_\_\_\_

CHECK HERE IF THIS IS CHANGE OF ADDRESS      PHONE: (    ) \_\_\_\_\_ ZIP: \_\_\_\_\_

CLAIMANT'S NAME: \_\_\_\_\_

ADDRESS: \_\_\_\_\_ CITY: \_\_\_\_\_ STATE: \_\_\_\_\_

CHECK HERE IF THIS IS CHANGE OF ADDRESS      PHONE: (    ) \_\_\_\_\_ ZIP: \_\_\_\_\_

CLAIMANT'S NAME: \_\_\_\_\_

ADDRESS: \_\_\_\_\_ CITY: \_\_\_\_\_ STATE: \_\_\_\_\_

CHECK HERE IF THIS IS CHANGE OF ADDRESS      PHONE: (    ) \_\_\_\_\_ ZIP: \_\_\_\_\_

CLAIMANT'S NAME: \_\_\_\_\_

ADDRESS: \_\_\_\_\_ CITY: \_\_\_\_\_ STATE: \_\_\_\_\_

CHECK HERE IF THIS IS CHANGE OF ADDRESS      PHONE: (    ) \_\_\_\_\_ ZIP: \_\_\_\_\_

*78*  
**Rental Payment of Specific Claims  
 For Yrs. 1995-1996  
 Affidavit of Labor Performed and Improvements Made**

STATE OF ARIZONA, }  
 County of Mohave. } ss.

DAVID G. WHITE SR. being duly sworn, deposes and

says that he is a citizen of the United States and more than twenty-one years of age, and resides at Kingman, Az. in Mohave

County, State of Arizona, and is personally acquainted with the mining claim known as

- Sig George #37, A.M.C. # 109480 Book 631 Page 172
- Book \_\_\_\_\_ Page \_\_\_\_\_
- Happy Hollow #1, A.M.C. # 95576 Book 574 Page 431 *95516*
- Book \_\_\_\_\_ Page \_\_\_\_\_
- Bentley #2, A.M.C. # 47298 Book 534 Page 145
- Book \_\_\_\_\_ Page \_\_\_\_\_
- Tenderfoot #1, A.M.C. # 262814 Book 1270 Page 175
- Book \_\_\_\_\_ Page \_\_\_\_\_
- Book \_\_\_\_\_ Page \_\_\_\_\_

mining claims, situate in Various Mining Districts County of Mohave, State of Arizona; that between the Neon day of Sept. 1st A. D. 1995, and the Neon day of Sept. 1st A. D. 1996, at least

One Hundred dollars worth of work and improvements were done and performed upon each claim, not including the location work of said claim. Such work and improvements were made by and at the expense of


DAVID G. WHITE SR.

Sole owner of said claims for the purpose of complying with the laws of the United States pertaining to assessment of annual work and DAVID G. WHITE SR. & GEORGE G. WHITE

were the men employed by said owner and who labored upon said claim, did said work and improvements, the same being as follows, to-wit:

By Hand labor a minimum of 8 cubic yards of material was moved on each of the above listed claims in a exploratory effort to establish values within the individual claims. Assays I could locate have been done by local assay labs.

45 Hrs. of labor at \$10.00 Hr. = \$450.00 Total



Subscribed and sworn to before me this 2 day of August, A. D. 1995

(My commission expires 5/5/99) David G. White Notary Public

Filed and recorded at request of \_\_\_\_\_

\_\_\_\_\_, A. D. 19\_\_\_\_, at \_\_\_\_\_ o'clock \_\_\_\_\_ M., Book \_\_\_\_\_

Proof of Labor, pages \_\_\_\_\_, Records of Mohave County, Arizona.

By \_\_\_\_\_ Deputy Recorder County Recorder

RECEIVED  
 B.L.M. STATE OFFICE  
 AUG 1 9 45 AM '95

95039820 BK 2602 PG 361  
 OFFICIAL RECORDS OF MOHAVE COUNTY, AZ  
 JOAN McCALL, MOHAVE COUNTY RECORDER  
 08/02/95 11:39A PAGE 1 OF 1  
 DAVID WHITE  
 RECORDING FEE 15.00

*TS*  
*4*

UNITED STATES  
DEPARTMENT OF THE INTERIOR  
BUREAU OF LAND MANAGEMENT  
**RECEIPT AND ACCOUNTING ADVICE**

NO. **2147396**

04

TS/AZ 08/07/95

Subject: CLAIM MAINTENANCE FEE 1996 (4)  
Applicant: ASSESSMENT FOR 1994-1995 (4)

1	10	13	400.00
1	10	12	20.00

DAVID G. WHITE  
3580 DIAGONAL WAY  
KINGMAN, AZ 85401

Remitter:

Assignor:

LEASE MANAGEMENT DATA										<input type="checkbox"/> NEW	<input type="checkbox"/> UPDATE	<input type="checkbox"/> PAYMENT
ORIGINAL SERIAL NO.	ASG.	TYPE	ST.	CTY.	FUND SYMBOL			ACRES/UNITS	RATE			
AMC109430 ET/AL												
AMOUNT	ANV. DATE	EXP. DATE	BILL CYC.	S/C	DISTRICT	NEXT BILL	MISC. DATA	U of M	ACTUAL UNITS			
ASSIGNMENT SERIAL NO.	ASG.	TYPE	ST.	CTY.	FUND SYMBOL			ACRES/UNITS	RATE			
AMOUNT	ANV. DATE	EXP. DATE	BILL CYC.	S/C	DISTRICT	NEXT BILL	MISC. DATA	U of M	ACTUAL UNITS			

APPLY REMITTANCE			
ACTION	FUND SYMBOL	CTY.	AMOUNT
FILING FEE			
RENTAL			
UNEARNED			
REFUND			
TOTAL			
AMOUNT DUE			

Remarks:

109480  
95516  
47298  
262814  
AR

BY: *ack original to claimant* DATE: *8/7/95*

Lease in Escrow?  
 KGS?  
 Auto Escalates?  
 Auto Renew?

Of Interest?  
 Operating Rights?  
 Operator  
 Bond Filed?

**FOR MMS USE ONLY**

BILLEE	FOREST REFUGE
NUMBER	
OCS SECTION	
CODE	



Claims For Years 1994 & 1995

Affidavit of Labor Performed and Improvements Made

109465  
47297  
262814  
95516

STATE OF ARIZONA,  
County of Mohave.

Wanted update  
1995 Rental paid

4 CIPIMS  
\$ 20.00

David G. White Sr. being duly sworn, deposes and

says that he is a citizen of the United States and more than twenty-one years of age, and resides at Kingman, Az. in Mohave

County, State of Arizona, and is personally acquainted with the mining claim known as

Sir George #37 FMC #47298 Book 531 Page 172

Happy Hollow #1 FMC #47298 Book 574 Page 431

Beatonia #2 FMC #47298 Book 534 Page 145

Jennifer Hay #1 FMC #47298 Book 1270 Page 195

mining claims, situate in Various Mining District, County of Mohave, State of

Arizona; that between the Neer day of Sept 1st A. D. 1994,

and the Neer day of Sept 1st A. D. 1995, at least

One Hundred dollars worth of work and improvements were done and performed upon each claim, not including the location work of said claim.

Such work and improvements were made by and at the expense of David G. White Sr.

owner of said claim for the purpose of complying with the laws of the United States pertaining to assessment of annual work and David G. White Sr. & George G. White

were the men employed by said owner and who labored upon said claim, did said work and improvements, the same being as follows, to-wit:

By Hand Laborer & Curie yards of material has been moved on each of the above claims in further exploratory effort to establish values within the individual claims.

Assays that prove viable values have been done by Brennan Technology of Scottsdale, Az.

50 hrs. of labor at \$10.00 per hr. = \$500.00

Subscribed and sworn to before me this 15th day of August, A. D. 1994

Karen Collins  
Notary Public

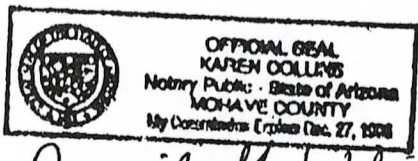
(My commission expires \_\_\_\_\_)

Filed and recorded at request of \_\_\_\_\_, A. D. 19\_\_\_\_, at \_\_\_\_\_

Proof of Labor, pages \_\_\_\_\_, Rec \_\_\_\_\_

By \_\_\_\_\_ Deputy Recorder

#74- 50295 8K 2453 PG 406  
OFFICIAL RECORDS OF MOHAVE COUNTY AZ.  
\*JOAN McCALL, MOHAVE COUNTY RECORDER\*  
08/25/94 8:00 A.M. PAGE 1 OF 1  
WHITE  
RECORDING FEE 15.00



David G. White  
PO Box 3025  
Kingman, Az 86402

RECEIVED  
B.L.M. AZ STATE OFFICE  
AUG 29 9 55 AM '94  
PHOENIX, ARIZONA

UNITED STATES  
DEPARTMENT OF THE INTERIOR  
BUREAU OF LAND MANAGEMENT

RECEIPT AND ACCOUNTING ADVICE

NO. 2024694 04

Subject: CLAIM MAINTENANCE FEE 1995 (4)  
Applicant: AFFIDAVITS OF ASSESSMENT WORK (4)

*Separated*

WG/AZ 08/29/94  
1 22 13 400.00  
1 22 12 20.00

DAVID G. WHITE  
BOX 3025  
KINGMAN AZ.. 86401

Remitter: SAME CASH

Assignor:

LEASE MANAGEMENT DATA									
<input type="checkbox"/> NEW <input type="checkbox"/> UPDATE <input type="checkbox"/> PAYMENT									
ORIGINAL SERIAL NO.	ASG.	TYPE	ST.	CTY.	FUND SYMBOL			ACRES/UNITS	RATE
AMC 109480, ET AL									
AMOUNT	ANV. DATE	EXP. DATE	BILL CYC.	S/C	DISTRICT	NEXT BILL	MISC. DATA	U of M	ACTUAL UNITS
ASSIGNMENT SERIAL NO.	ASG.	TYPE	ST.	CTY.	FUND SYMBOL			ACRES/UNITS	RATE
AMOUNT	ANV. DATE	EXP. DATE	BILL CYC.	S/C	DISTRICT	NEXT BILL	MISC. DATA	U of M	ACTUAL UNITS

APPLY REMITTANCE			
ACTION	FUND SYMBOL	CTY.	AMOUNT
FILING FEE			
RENTAL			
UNEARNED			
REFUND			
TOTAL			
AMOUNT DUE			

Remarks: *94 Rental paid also 95*

*109480  
95516  
47299  
262914*

BY: \_\_\_\_\_ DATE: \_\_\_\_\_

Lease in Escrow?  
 KGS?                      Of Interest?  
 Auto Escalates?            Operating Rights?  
 Auto Renew?                Operator  
    Bond Filed?

FOR MMS USE ONLY		
BILLEE	FOREST REFUGE	
NUMBER		
OCS SECTION		
CODE		

**\$100.00 MAINTENANCE FEE PAYMENT  
FOR 1995 IN LIEU OF ASSESSMENT  
DUE ON OR BEFORE AUGUST 31, 1994**

BUREAU OF LAND MANAGEMENT  
ARIZONA STATE OFFICE  
3707 N. 7TH STREET  
PHOENIX, ARIZONA 85014 (OR)  
P. O. BOX 16563, ZIP CODE 85011

262 814

47297	JLB
95516	
109465	
COUNT: <u>4</u> \$ <u>400.00</u>	
FOR OFFICIAL USE ONLY	

BLM SERIAL NUMBERS	NAMES OF CLAIMS/SITES
A MC _____ THRU A MC _____	_____
A MC _____ THRU A MC _____	_____
A MC _____ THRU A MC _____	_____

(OR) IF NOT CONSECUTIVE NUMBERS, LIST SEPARATELY BELOW:

BLM SERIAL NUMBERS	NAMES OF CLAIMS/SITES
A MC <u>109480</u>	<u>Sir George #37</u> ✓
A MC <u>95516</u>	<u>Happy Hollow #1</u> ✓
A MC <u>47298</u>	<u>Bestonia #2</u> ✓
A MC <u>262814</u>	<u>Jennifer Kay #1</u> ✓
A MC _____	_____
A MC _____	_____
A MC _____	_____
A MC _____	_____
A MC _____	_____
A MC _____	_____
A MC _____	_____
A MC _____	_____
A MC _____	_____

CLAIMANT'S NAME: David G. White

ADDRESS: P.O. Box 3025

CITY: Kingman STATE: AZ

PHONE: ( ) None ZIP: 86401

RECEIVED  
 BLM, AZ STATE OFFICE  
 PHOENIX, ARIZONA  
 AUG 29 9 59 AM '94

CHECK HERE IF THIS IS A CHANGE OF ADDRESS.

FOR OFFICIAL USE ONLY		
ENTERED INTO COMPUTER: <u>10-4-94</u>	<u>JLB</u> INITIALS	<u>10-24-94</u> DATE <u>SR</u> VERIFIED

zip corrected @

UNITED STATES  
DEPARTMENT OF THE INTERIOR  
BUREAU OF LAND MANAGEMENT

RECEIPT AND ACCOUNTING ADVICE

NO. 2024694 04

Subject: CLAIM MAINTENANCE FEE 1995 (4) *Separated* 1 22 13 08/29/94 400.00  
 AFFIDAVITS OF ASSESSMENT WORK (4) 1 22 12 20.00  
 Applicant: DAVID G. WHITE  
 BOX 3025  
 KINGMAN AZ. 86401  
 Remitter: SAME CASH

Assignor:

LEASE MANAGEMENT DATA										<input type="checkbox"/> NEW	<input type="checkbox"/> UPDATE	<input type="checkbox"/> PAYMENT
ORIGINAL SERIAL NO.	ASG.	TYPE	ST.	CTY.	FUND SYMBOL			ACRES/UNITS	RATE			
AMC 109480, ET AL												
AMOUNT	ANV. DATE	EXP. DATE	BILL CYC.	S/C	DISTRICT	NEXT BILL	MISC. DATA	U of M	ACTUAL UNITS			
ASSIGNMENT SERIAL NO.	ASG.	TYPE	ST.	CTY.	FUND SYMBOL			ACRES/UNITS	RATE			
AMOUNT	ANV. DATE	EXP. DATE	BILL CYC.	S/C	DISTRICT	NEXT BILL	MISC. DATA	U of M	ACTUAL UNITS			

APPLY REMITTANCE			
ACTION	FUND SYMBOL	CTY.	AMOUNT
FILING FEE			
RENTAL			
UNEARNED			
REFUND			
TOTAL			
AMOUNT DUE			

Remarks:

109480  
95516  
47298  
262814

BY:

DATE:

- Lease in Escrow?
- KGS? Of Interest?
- Auto Escalates? Operating Rights?
- Auto Renew? Operator
- Bond Filed?

FOR MMS USE ONLY		
BILLEE		FOREST REFUGE
NUMBER		
OCS SECTION		
CODE		

CASE FOLDER COPY

David G. White  
PO BOX 302  
Kingman, AZ 86402

47297  
95516  
109465  
262814 SR

# Affidavit of Labor Performed and Improvements Made

STATE OF ARIZONA,  
County of Mohave

ss. Re: Payment of Specific Claims.

David G. White being duly sworn, deposes and

says that he is a citizen of the United States and more than twenty-one years of age, and resides at Kingman Az. in Mohave

County, State of Arizona, and is personally acquainted with the mining claim known as

Sig George #37 ANMC #109480 Book 631 Page 172

Happy Hollow #1 95516 Book 574 Page 431

Benson #2 ANMC #47298 Book 534 Page 145

Jennifer Kay #1 ANMC #262814 Book 1270 Page 195

mining claims, situate in Various Mining Districts County of Mohave, State of Arizona; that between the Noon day of Sept 1st A. D. 1992

and the Noon day of Sept 1st A. D. 1993, at least

One Hundred dollars worth of work and improvements were done and performed upon the claim, not including the location work of said claim.

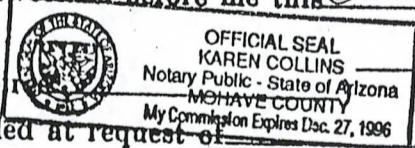
Such work and improvements were made by and at the expense of David G. White

owner of said claim for the purpose of complying with the laws of the United States pertaining to assessment of annual work and David G. White  
of George G. White

were the men employed by said owner and who labored upon said claim, did said work and improvements, the same being as follows, to-wit: By Hand Labor over 8 cubic yards of material was moved on each of the above claims in an exploratory effort to establish further values within the individual claims.

45 Hrs. of labor to #10. - for the #450.

Subscribed and sworn to before me this 5th day of August, A. D. 1993



Karen Collins  
Notary Public

(My commission expires)

Filed and recorded at request of

\_\_\_\_\_, A. D. 19\_\_\_\_, at \_\_\_\_\_ o'clock \_\_\_\_\_ M., Book \_\_\_\_\_  
Proof of Labor, pages \_\_\_\_\_, Records of Mohave County, Arizona.

By \_\_\_\_\_ Deputy Recorder

County Recorder

Page \_\_\_\_\_

93 + 94 Rental  
ENTERED IN COMPUTER

8/18/93

#93- 44043 BK 2261 PG 592  
OFFICIAL RECORDS OF MOHAVE COUNTY AZ.  
\*JOAN McCALL, MOHAVE COUNTY RECORDER\*  
08/05/93 1:05 P.H. PAGE 1 OF 1  
WHITE  
RECORDING FEE 15.00

RECEIVED  
STATE OFFICE  
AUG 6 10 47 AM '93

UNITED STATES  
DEPARTMENT OF THE INTERIOR  
BUREAU OF LAND MANAGEMENT

RECEIPT AND ACCOUNTING ADVICE

NO. 1900784 04

WG/AZ 08/06/93

Subject: CLAIM RENTAL FEE 1993 & 1994 (B) <sup>4</sup> 1 2 13 800.00

Applicant:  
DAVID G. WHITE  
BOX 3025  
KINGMAN AZ 86402

SAME CASH

Remitter:

Assignor:

LEASE MANAGEMENT DATA  NEW  UPDATE  PAYMENT

ORIGINAL SERIAL NO.	ASG.	TYPE	ST.	CTY.	FUND SYMBOL			ACRES/UNITS	RATE
AMC 109480, ET AL									

AMOUNT	ANV. DATE	EXP. DATE	BILL CYC.	S/C	DISTRICT	NEXT BILL	MISC. DATA	U of M	ACTUAL UNITS

ASSIGNMENT SERIAL NO.	ASG.	TYPE	ST.	CTY.	FUND SYMBOL			ACRES/UNITS	RATE

AMOUNT	ANV. DATE	EXP. DATE	BILL CYC.	S/C	DISTRICT	NEXT BILL	MISC. DATA	U of M	ACTUAL UNITS

APPLY REMITTANCE			
ACTION	FUND SYMBOL	CTY.	AMOUNT
FILING FEE			
RENTAL			
UNEARNED			
REFUND			
TOTAL			
AMOUNT DUE			

Remarks:

BY: \_\_\_\_\_ DATE: \_\_\_\_\_

- Lease in Escrow?
- KGS? Of Interest?
- Auto Escalates? Operating Rights?
- Auto Renew? Operator
- Bond Filed?

**FOR MMS USE ONLY**

BILLEE NUMBER	FOREST REFUGE
OCS SECTION CODE	

CASE FOLDER COPY

109465  
107920  
272487

JK  
G

# Affidavit of Labor Performed and Improvements Made

STATE OF ARIZONA, }  
County of Mohave } ss.

David G. White

being duly sworn, deposes and says that he is a citizen of the United States and more than twenty-one years of age, and resides at P.O. Box 3025, Kumband, Ariz, 86402 in Mohave County, State of Arizona, and is personally acquainted with the mining claim known as

Sig George Claims

Book	Page
Book <u>631</u>	Page <u>142</u> <u>147</u> (3)
Book <u>631</u>	Page <u>148</u> " <u>163</u> (8)
Book <u>631</u>	Page <u>164</u> " <u>177</u> (9)
Book <u>628</u>	Page <u>433</u> " <u>442</u> (5)
Book <u>1319</u>	Page <u>836</u> " <u>839</u> (2)
Book _____	Page _____
Book _____	Page _____
Book _____	Page _____

mining claims, situate in Reguarus Mining District, County of Mohave, State of Arizona; that between the Noon day of Sept. 1st A. D. 1991, and the Noon day of Sept 1st A. D. 1992, at least \$2,500.00 Two Thousand Five Hundred dollars worth of work and improvements were done and performed upon said claim, not including the location work of said claim. Such work and improvements were made by and at the expense of

David G. White

owner of said claim for the purpose of complying with the laws of the United States pertaining to assessment of annual work and David G White AND George G. White

were the men employed by said owner and who labored upon said claim, did said work and improvements, the same being as follows, to-wit:

ADRIK OF 350 FT IN  
LENGTH X 6 FT DEEP X 6 FT WIDE WAS EXCAVATED BY  
USE OF A FRONT END BACKHOE. ASSAY SAMPLERS WERE TAKEN  
AT VARIOUS LOCATIONS. COMMERCIAL VALUES WERE ESTABLISHED.  
CAPED STEEL REINFORCING WAS LOCATED AT POINTS OF ENRICH-  
MENT. DIRT WAS BACKFILLED TO COMPLY WITH ENVIRON-  
MENTAL REGULATIONS.  
35 Hrs EXCAVATION AT \$65 PER HR. = \$2,275.00 TOTAL  
Plus - 18 Hrs BACKFILL AT \$65 PER HR. = \$1,170.00  
3,445.00 TOTAL

Subscribed and sworn to before me this 11th day of September, A. D. 1992



Karen Collins  
Notary Public

RECEIVED OFFICE  
AZ STATE  
9 45 AM '92  
MOHAVE COUNTY ARIZONA

Proof of Labor, pages \_\_\_\_\_, Records of Mohave County, Arizona.

By \_\_\_\_\_ Deputy Recorder County Recorder

Page \_\_\_\_\_

#92- 50318 BK 2106 PG 615  
OFFICIAL RECORDS OF MOHAVE COUNTY AZ.  
\*JOAN McCALL, MOHAVE COUNTY RECORDER\*  
09/11/92 3:35 P.M. PAGE 1 OF 1  
WHITE  
RECORDING FEE 14.00

# Affidavit of Labor Performed and Improvements Made

STATE OF ARIZONA, }  
County of Mohave } ss.

107920 272487  
109465

David G. White being duly sworn, deposes and says that he is a citizen of the United States and more than twenty-one years of age, and resides at PO Box 3025 Highway 89 86402 in Mohave County, State of Arizona, and is personally acquainted with the mining claim known as

Sig George Claims

Amc#	Book	Page
Amc# 109465	Book 631	Page 142
Amc# 109468	Book 631	Page 148
Amc# 109476	Book 631	Page 164
Amc# 107920	Book 629	Page 433
Amc# 272495	Book 1319	Page 836

mining claims, situate in Agua Fria Mining District, County of Mohave, State of Arizona; that between the Noon day of Sept. 1st A. D. 1990, and the Noon day of Sept. 1st A. D. 1991, at least 2,500.00 Overhead Twenty Five dollars worth of work and improvements were done and performed upon said claim, not including the location work of said claim. Such work and improvements were made by and at the expense of

David G. White

owner of said claim for the purpose of complying with the laws of the United States pertaining to assessment of annual work and

David G. White & George G. White

were the men employed by said owner and who labored upon said claim, did said work and improvements, the same being as follows, to-wit: A TOTAL OF 150 HENRIEL FT. BANK X 6 FT WIDE X 6 FT DEEP WAS OPENED BY USE OF A FRONT END TRACK HOE. FEASIBILITY OF FINANCIAL GAIN WAS ESTABLISHED VIA ASSAY OF DEPTH OF MATERIAL REMOVED. DIRT WAS BACK FILLED TO COMPLY WITH ENVIRONMENTAL REQUIREMENTS OF A STEEL RESTRON LOCATED AT POINTS OF ENTRY. 30 Hrs. Excavated at 60.00 per hr. = 1800.00 plus 20 Hrs " " " " " " 1200.00 Total 3000.00



David G. White Subscribed and sworn to before me this 18th day of December, A. D. 1991  
Karen Collins Notary Public

(My commission expires \_\_\_\_\_)

Filed and recorded at request of \_\_\_\_\_

\_\_\_\_\_, A. D. 19\_\_\_\_, at \_\_\_\_\_ o'clock \_\_\_\_\_ M., Book \_\_\_\_\_

Proof of Labor, pages \_\_\_\_\_, Records of Mohave County, Arizona.

By \_\_\_\_\_ Deputy Recorder

\_\_\_\_\_, County Recorder

Page \_\_\_\_\_

25



Claims.

These new diggings (Holes) were backfilled to prevent theft of this valuable material & to conform to environmental procedures concerning our lands.

80 Hrs. of labor investigation at  
\$10.00 Per Hr. = \$800.00 Total.

*R. White*

PAGE 2 OF 2  
BK 1984 PG 715 (FEE#91-67493)

RECEIVED  
B.L.M. AZ STATE OFFICE  
DEC 23 3 06 PM '91  
PHOENIX, ARIZONA

UNITED STATES  
DEPARTMENT OF THE INTERIOR  
BUREAU OF LAND MANAGEMENT

RECEIPT AND ACCOUNTING ADVICE

NO. 1718462 04

SM/AZ

12/23/91

Subject: AFFIDAVITS OF ASSESSMENT WORK (41)

1 49 12

OK  
205.00

Applicant:

DAVID G. WHITE  
P. O. BOX 30250  
KINGMAN, AZ 86402

Remitter: SAME - CASH

Assignor:

LEASE MANAGEMENT DATA  NEW  UPDATE  PAYMENT

ORIGINAL SERIAL NO.	ASG.	TYPE	ST.	CTY.	FUND SYMBOL	ACRES/UNITS	RATE
AMC 272489, ET AL							

AMOUNT	ANV. DATE	EXP. DATE	BILL CYC.	S/C	DISTRICT	NEXT BILL	MISC. DATA	U of M	ACTUAL UNITS

ASSIGNMENT SERIAL NO.	ASG.	TYPE	ST.	CTY.	FUND SYMBOL	ACRES/UNITS	RATE

AMOUNT	ANV. DATE	EXP. DATE	BILL CYC.	S/C	DISTRICT	NEXT BILL	MISC. DATA	U of M	ACTUAL UNITS

APPLY REMITTANCE

ACTION	FUND SYMBOL	CTY.	AMOUNT
FILING FEE			
RENTAL			
UNEARNED			
REFUND			
TOTAL			
AMOUNT DUE			

Remarks:

Ack  
PES

BY:

DATE:

- Lease in Escrow?
- KGS?
- Auto Escalates?
- Auto Renew?

- Of Interest?
- Operating Rights?
- Operator
- Bond Filed?

FOR MMS USE ONLY

BILLEE	FOREST REFUGE
NUMBER	
OCS SECTION	
CODE	

CASE FOLDER COPY

1  
Held

109465  
107920  
272496  
JR  
4

# Affidavit of Labor Performed and Improvements Made

STATE OF ARIZONA,  
County of Mohave } ss.

David G. White being duly sworn, deposes and says that he is a citizen of the United States and more than twenty-one years of age, and resides at P.O. Box 3025, Kingman, Az., 86402 in Mohave County, State of Arizona, and is personally acquainted with the mining claim known as

- Si George Claims
- Book Page
- Ame # 109465 Through Ame # 109469 Book 631 Page 142 (3)
- Ame # 109468 " " Ame # 109475 Book 631 Page 148 " 163 (8)
- Ame # 109476 " " Ame # 109482 Book 631 Page 164 " 177 (7)
- Ame # 107920 " " Ame # 107924 Book 628 Page 433 " 442 (5)
- Ame # 272495 " " Ame # 272496 Book 1319 Page 836 " 859 (2)

mining claims, situate in Hogwallow Mining District, County of Mohave, State of Arizona; that between the Nood day of Sept. 1st A. D. 1985, and the Nood day of Sept. 1st A. D. 1990, at least

\_\_\_\_\_ dollars worth of work and improvements were done and performed upon said claim, not including the location work of said claim.

Such work and improvements were made by and at the expense of ~~David G. White~~ David G. White ~~George G. White~~ David G. White & George G. White owner of said claim for the purpose of complying with the laws of the United States pertaining to assessment of annual work and

were the men employed by said owner and who labored upon said claim, did said work and improvements, the same being as follows, to-wit:

A Total of 320 linear Ft. of drifts opened (Have a 6' x 6' x 5' diameter) in exploratory effort at local. This showed evidence of enrichment by on-site assay of floats. Coarse Feasibility & enrichment in a number of locations was noted. All drifts were back filled to comply with environmental requirements & a steel "Re-Bar" located at points of enrichment.

- 40 Hrs. Excavated at \$70. = Total \$2,800. =
- 35 Hrs. Backfill " " " " = \$2,800. =
- Total \$4,000. =

Subscribed and sworn to before me this 10 day of Dec, A. D. 1990

(My commission expires 5/5/91) Charles G. [Signature]  
Notary Public

Filed and recorded at request of \_\_\_\_\_, A. D. 19\_\_\_\_, at \_\_\_\_\_ o'clock \_\_\_\_\_ M., Book \_\_\_\_\_ Proof of Labor, pages \_\_\_\_\_, Records of Mohave County, Arizona.

By \_\_\_\_\_ Deputy Recorder  
\_\_\_\_\_ County Recorder

RECEIVED  
B.L.M. AZ STATE OFFICE  
DEC 20 11 32 AM '90

#90- 83411 BK 1829 PG  
OFFICIAL RECORDS OF MOHAVE COUNTY,  
\*JOAN McCALL, MOHAVE COUNTY REC'D  
12/10/90 8:40 A.M. PAGE 1 OF  
WHITE  
RECORDING FEE 14.00

Free Rec'd  
4/1

25

109465  
107920  
272489  
W

# Affidavit of Labor Performed and Improvements Made

STATE OF ARIZONA, }  
County of Mohave } ss.

*Pct.*

David G. White being duly sworn, deposes and says that he is a citizen of the United States and more than twenty-one years of age, and resides at P.O. Box 3025, Kingman, AZ. 86402 in Mohave County, State of Arizona, and is personally acquainted with the mining claim known as

Sic George Claims		Book	Page
9MC# 109465	THROUGH 9MC# 109467	Book 631	Page 142
9MC# 109468	" 9MC# 109475	Book 631	Page 148
9MC# 109476	" 9MC# 109482	Book 631	Page 164
9MC# 107920	" 9MC# 107924	Book 628	Page 433
9MC# 272495	" 9MC# 272496	Book 1319	Page 836
		Book	Page
		Book	Page

mining claims, situate in Peguaris Mining District, County of Mohave, State of Arizona; that between the Noon day of Sept. 1st A. D. 1988 and the Noon day of Sept. 1st A. D. 1989, at least \$5,000.00


Five Thousand Dollars worth of work and improvements were done and performed upon said claim, not including the location work of said claim. Such work and improvements were made by and at the expense of

David G. White  
owner of said claim for the purpose of complying with the laws of the United States pertaining to assessment of annual work and David G. White  
& George G. White

were the men employed by said owner and who labored upon said claim, did said work and improvements, the same being as follows, to-wit:

A Series of shafts, each being six feet, totaling 310 linear feet, were opened in exploratory development at locations showing surface enrichment. There were assay reports throughout the year by Optimal Resources Inc. of 1320 West Ramsey, Phoenix, AZ. 85011 via Bob Hubbard 2702 S. 45th St. Phoenix, AZ. Enrichment & Com. Feasibility were established. All drill trenches were back filled to comply with environmental requirements. Excavation & Backfill via Frontend loader & backhoe. 45 hrs. Excavated at \$60.00 per hr. = \$2,700.00  
40 " Backfill " " " " " = \$2,400.00  
Total = \$5,100.00

Subscribed and sworn to before me this 20 day of Nov, A. D. 1989



(My commission expires 5/5/91)  
David G. White  
Notary Public

Filed and recorded at request of \_\_\_\_\_, A. D. 19\_\_\_\_, at \_\_\_\_\_ o'clock \_\_\_\_\_ M., Book \_\_\_\_\_  
Proof of Labor, pages \_\_\_\_\_, Records of Mohave County, Arizona.

By \_\_\_\_\_ OF PAGE \_\_\_\_\_  
Deputy Recorder

County Recorder  
89-61859

Dec 4 12 33 PM '89  
RECEIVED  
B.L.M. AZ STATE OFFICE  
BOOK 1629 PAGE 32

RECORDED IN OFFICIAL RECORDS OF MOHAVE COUNTY, ARIZONA  
NOV 20 '89 - 8 00 AM  
Joan McCull, County Recorder  
FEE 1.00 PGS 171

109465  
107920  
272495  
JK

Handwritten initials

# Affidavit of Labor Performed and Improvements Made

STATE OF ARIZONA, }  
County of Mohave } ss.

David G. White

being duly sworn, deposes and says that he is a citizen of the United States and more than twenty-one years of age, and resides at P.O. Box 3025, Kingman, Ar. 86402 in Mohave County, State of Arizona, and is personally acquainted with the mining claim known as

Sig George Claims

AMC #	Book	Page
AMC # 109465	Book 631	Page 142
AMC # 109468	Book 631	Page 148
AMC # 109476	Book 631	Page 164
AMC # 107920	Book 638	Page 433
AMC # 272495	Book 1319	Page 836

mining claim S, situate in Regulators Mining District, County of Mohave, State of Arizona; that between the Noon day of Sept 1st A. D. 1988, and the Good day of Sept 1st A. D. 1988, at least Two Thousand Five Hundred dollars worth of work and improvements were done and performed upon said claim, not including the location work of said claim. Such work and improvements were made by and at the expense of David G. White

owner David G. White of said claim for the purpose of complying with the laws of the United States pertaining to assessment of annual work and George G. White

were the men employed by said owner and who labored upon said claim, did said work and improvements, the same being as follows, to-wit:

A series of drills, each 30 ft x 6" x 6", totaling 150 linear ft. were operated in exploratory development at the location. 5 ft. of surface excavation was made. 10000 lbs. of dynamite was used. The year of Equi Resources Corp. (ERC) of P.O. Box 1778, 7616 Baseline Rd, Twenty-Nine Palms, Ca 92277. Feasibility study & cost estimates were established. The best results were back filled in order to comply with environmental requirements to the "Nouveau degradation of Fehhards' base flow" (Excavated & back fill via frost and loggers backfill) 35 hrs. Excavation @ \$45 = \$1575 30 " Backfill " " " = 1350

Subscribed and sworn to before me this 27 day of December, A. D. 1988

Clarence Paul  
Notary Public

(My commission expires 5/5/91)

Filed and recorded at request of \_\_\_\_\_


\_\_\_\_\_, A. D. 19\_\_\_\_, at \_\_\_\_\_ o'clock \_\_\_\_\_ M., Book \_\_\_\_\_

Proof of Labor, pages \_\_\_\_\_, Records of Mohave County, Arizona.

By \_\_\_\_\_ Deputy Recorder

\_\_\_\_\_  
County Recorder

Page \_\_\_\_\_



RECEIVED  
B.L.M. AZ STATE OFFICE  
DEC 26 17 56 PM '88  
PHOENIX, ARIZONA

BOOK 1498 PAGE 820

FEE # 88-53934  
RECORDED IN OFFICIAL RECORDS  
OF MOHAVE COUNTY, ARIZONA  
DEC 27 '88 - 12 30 PM  
Joan McCally County Recorder  
FEE 9.00 PGS 1091

Pick up  
D.G. White

107920  
109465  
SR

# Affidavit of Labor Performed and Improvements Made

STATE OF ARIZONA, }  
County of Mohave } ss.

David G. White being duly sworn, deposes and says that he is a citizen of the United States and more than twenty-one years of age, and resides at P.O. Box 9, Williams, Arizona 85360, Mohave County, State of Arizona, and is personally acquainted with the mining claim known as

"Singer's Claims" Book \_\_\_\_\_ Page \_\_\_\_\_  
Book \_\_\_\_\_ Page \_\_\_\_\_  
Book \_\_\_\_\_ Page \_\_\_\_\_  
Book \_\_\_\_\_ Page \_\_\_\_\_  
Book \_\_\_\_\_ Page \_\_\_\_\_  
Book \_\_\_\_\_ Page \_\_\_\_\_

Book #109465 through Page #109467 Book 631 Page 142 through 147  
Book #109468 " Book #109475 Book 631 Page 148 " 163  
Book #109476 " Book #109482 Book 631 Page 164 " 197  
Book #107920 " Book #107924 Book 629 Page 433 " 442


mining claim s situate in Panguitch Mining District, County of Mohave, State of Arizona; that between the Ninth day of September A. D. 1987 and the Ninth day of September A. D. 1987, at least Two thousand Three Hundred dollars worth of work and improvements were done and performed upon said claim, not including the location work of said claim. Such work and improvements were made by and at the expense of

David G. White  
owner of said claim for the purpose of complying with the laws of the United States pertaining to assessment of annual work and David G. White and George G. White

were the men employed by said owner and who labored upon said claim, did said work and improvements, the same being as follows, to-wit: A series of drifts 6x6' to 10x10' and 12x12' were opened in exploratory development at various locations showing surface enrichment through assay reports of Equi. Resources Corp (E.R.C.) at T-1000 1778, 766 Base Line Rd, Twenty Nine Palms, Ca, 2 p 92277. Samples were taken, and enrichment of Fe, Mn, Si, etc. were established. All drifts 19x19x19 were back filled in order to comply with environmental requirements that "No undue degradation of Fed. Lands Take Place" (Excavation of back fill that is not a hazard to public health).  
38 hrs Excavation @ \$45.00 Per Hr. = \$1,710.00  
32 hrs Backfill @ \$45.00 Per Hr. = \$1,440.00

Subscribed and sworn to before me this 21 day of Dec, A. D. 1987.

John Michell  
Notary Public



Filed and recorded at request of \_\_\_\_\_, A. D. 19\_\_\_\_, at \_\_\_\_\_  
Proof of Labor, pages \_\_\_\_\_  
Deputy Recorder \_\_\_\_\_  
Pag \_\_\_\_\_

FEE # 87-52807  
RECORDED IN OFFICIAL RECORDS OF MOHAVE COUNTY, ARIZONA  
DEC 21 '87-12 15 PM  
John Michell, County Recorder  
FEE 9.00 PGS 1 of 1  
500

RECEIVED  
B.L.M. AZ STATE OFFICE  
DEC 22 1 39 PM '87  
PHOENIX, ARIZONA

109467  
~~109467~~  
107924  
COG

# Affidavit of Labor Performed and Improvements Made

STATE OF ARIZONA, }  
County of Mohave } ss.

David G. White being duly sworn, deposes and says that he is a citizen of the United States and more than twenty-one years of age, and resides at P.O. Box 9, Wikieup, Ariz, 85360 in Mohave County, State of Arizona, and is personally acquainted with the mining claim known as

<u>"Sis George Claims"</u>	Book	Page
	Book	Page
<u>PLATE # 109415 THROUGH PLATE # 109467</u>	Book <u>631</u>	Page <u>142 THROUGH 147</u>
<u>PLATE # 109468</u>	" <u>PLATE # 109475</u>	Book <u>631</u> Page <u>148</u> " <u>163</u>
<u>PLATE # 109476</u>	" <u>PLATE # 109482</u>	Book <u>631</u> Page <u>164</u> " <u>177</u>
<u>PLATE # 109478</u>	" <u>PLATE # 109484</u>	Book <u>631</u> Page <u>433</u> " <u>442</u>
	Book	Page
	Book	Page
	Book	Page

mining claims, situate in Aguaqueles Mining District, County of Mohave, State of Arizona; that between the Noon day of September 15 A. D. 1985, and the Noon day of September 15 A. D. 1986, at least \$2,300.00 Two Thousand Three Hundred dollars worth of work and improvements were done and performed upon said claim, not including the location work of said claim. Such work and improvements were made by and at the expense of

David G. White  
owner of said claim for the purpose of complying with the laws of the United States pertaining to assessment of annual work and David G. White & George G. White

were the men employed by said owner and who labored upon said claim, did said work and improvements, the same being as follows, to-wit: A series of shafts 6' x 6' x 6' totaling 180 linear ft. were opened in exploratory development at various locations showing surface enrichment through assay reports of Ghose and Mc of P.M. Ariz. A number of samples from various locations were taken & commercial enrichment & feasibility was established via these assay reports. All shafts to date were backfilled to comply with environmental requirements that "no undue degradation of Fed. lands take place" (Excavation & Backfill via Front loader & Back Hoe.)

40 Hrs. Excavation @ \$50 = Fee = \$2,000.00  
30 Hrs. Backfill @ \$45 = Fee = \$1,350.00  
Subscribed and sworn to before me this 3 day of Dec, A. D. 19 86

(My commission expires 1/9/89) Joan McCall Notary Public

Filed and recorded at request of \_\_\_\_\_, A. D. 19\_\_\_\_, at \_\_\_\_\_ o'clock \_\_\_\_\_ M., Book \_\_\_\_\_ Proof of Labor, pages \_\_\_\_\_, Records of Mohave County, Arizona.

By RECEIVED Deputy Recorder  
**BLM. AZ STATE OFFICE**  
DEC 05 1986  
745 A.M.  
PHOENIX, ARIZONA  
BOOK 1270 PAGE 200

County Recorder  
FEE # 86-49624

RECORDED IN OFFICIAL RECORDS OF MOHAVE COUNTY, ARIZONA  
DEC 3 '86 - 1 20 PM  
Joan McCall, County Recorder  
FEE 900 PGS 1

# Affidavit of Labor Performed and Improvements Made

109465  
107920  
223097  
SR

STATE OF ARIZONA, }  
County of Mohave } ss.

Ret

David G. White being duly sworn, deposes and says that he is a citizen of the United States and more than twenty-one years of age, and resides at P.O. Box 9, Williams, Ariz 85360 Mohave County, State of Arizona, and is personally acquainted with the mining claim known as

"Sig George Claims"

Book	Page
AME# 109465 through AME# 109467	Book 631 Page 142 through 149
AME# 109468	" AME# 109475 Book 631 Page 148 " 163
AME# 109476	" AME# 109482 Book 631 Page 164 " 177
AME# 107920	" AME# 107924 Book 628 Page 433 " 442
AME# 223097	" AME# 223101 Book 933 Page 190 " 199
Book	Page
Book	Page
Book	Page

mining claims, situate in Reguarias Mining District, County of Mohave, State of Arizona; that between the Nood day of September 15 A. D. 1984 and the Nood day of September 15 A. D. 1985, at least Two Thousand Eight Hundred dollars worth of work and improvements were done and performed upon said claim, not including the location work of said claim. Such work and improvements were made by and at the expense of

David G. White  
owner of said claim for the purpose of complying with the laws of the United States pertaining to assessment of annual work and

David G. White & George G. White  
were the men employed by said owner — and who labored upon said claim, did said work and improvements, the same being as follows, to-wit: A Series of drifts 6' x 6' x 6' totaling 168 linear ft. were opened in exploratory development at various locations showing surface enrichment through assay reports of Gold Dome Mining Corp, P.O. Box 2, a number of samples from various locations were taken & commercial enrichment & feasibility was established via these assay reports. All drift trenches were backfilled in order to comply with environmental requirements that "No undue degradation of Fed. lands take place." (Excavation of rock fill via front end loader & backhoe). 50 lbs Excavated @ 45" Prof. = \$2250.00  
35" Backfill " " " " = \$1575.00

Subscribed and sworn to before me this 3 day of December, A. D. 1985  
My Commission Expires Jan. 9, 1989  
(My commission expires \_\_\_\_\_)  
John Miller  
Notary Public

Filed and recorded at request of \_\_\_\_\_  
\_\_\_\_\_, A. D. 19\_\_\_\_, at \_\_\_\_\_  
Proof of Labor, pages \_\_\_\_\_  
By \_\_\_\_\_ Deputy Recorder  
Page \_\_\_\_\_

FEE # **85-41889**

RECORDED IN OFFICIAL RECORDS OF MOHAVE COUNTY, ARIZONA

DEC 3 1985 -1 55 PM

Joan McCall, County Recorder

FEE \$200 PGS 1

RECEIVED  
P.L.M. AZ STATE OFFICE  
DEC 09 1985  
7:45 A.M.  
PHOENIX, ARIZONA



109465  
107720  
223097  
SR

# Affidavit of Labor Performed and Improvements Made

STATE OF ARIZONA, }  
County of Mohave } ss.

Let

David G. White being duly sworn, deposes and says that he is a citizen of the United States and more than twenty-one years of age, and resides at P.O. Box 9, Williams, Ariz 85360 Mohave County, State of Arizona, and is personally acquainted with the mining claim known as

"San George Claims"

	Book	Page	
AMC# 109465 THROUGH AMC# 109467	631	142	THROUGH 149
AMC# 109468 " AMC# 109475	631	148	" 163
AMC# 109476 " AMC# 109482	631	164	" 177
AMC# 107920 " AMC# 107924	628	433	" 442
AMC# 223097 " AMC# 223101	933	190	" 199
	Book	Page	
	Book	Page	
	Book	Page	

mining claims, situate in Reguarius Mining District, County of Mohave, State of Arizona; that between the Noon day of September 1st A. D. 1984 and the Noon day of September 1st A. D. 1985, at least Two Thousand Eight Hundred dollars worth of work and improvements were done and performed upon said claim, not including the location work of said claim. Such work and improvements were made by and at the expense of

David G. White

owner of said claim for the purpose of complying with the laws of the United States pertaining to assessment of annual work and

David G. White & George G. White

were the men employed by said owner — and who labored upon said claim, did said work and improvements, the same being as follows, to-wit: A Series of drifts 6' x 6' x 6' Totalling 168 linear Ft. were opened in exploratory develop- ment at various locations showing no surface enrichment through assay reports of Gold Dome Mining Corp, Pitts. Ariz. A number of samples from various locations were taken & commercial enrich- ment & feasibility was established via these assay reports. All drift trenches were backfilled in order to comply with environmental requirements that "No undue degradation of Fed. lands take place." (Excavation & Backfill that goes to end head & back hoe). 50 lbs. Excavation @ 45.00 Profit = \$2,250.00 35 " Backfill " " " " = \$1,575.00 R. G. White

Subscribed and sworn to before me this 3 day of December, A. D. 1985

My Commission Expires Jan. 9, 1989

(My commission expires \_\_\_\_\_)

John Miller  
Notary Public

Filed and recorded at request of \_\_\_\_\_  
A. D. 19\_\_\_\_, at \_\_\_\_\_

Proof of Labor, pages \_\_\_\_\_

By \_\_\_\_\_  
Deputy Recorder  
Page \_\_\_\_\_

FEE # 85-41889

RECORDED IN OFFICIAL RECORDS  
OF MOHAVE COUNTY, ARIZONA

DEC 3 1985 -1 55 PM

Joan McCall, County Recorder

FEE 500 PGS 1

RECEIVED  
B.L.M. AZ STATE OFFICE  
DEC 09 1985  
7:45 A.M.  
PHOENIX, ARIZONA

BOOK 1163 PAGE 436

107920

109465

# Affidavit of Labor Performed and Improvements Made

nlq

STATE OF ARIZONA, }  
County of Mohave } ss.

David G. White

being duly sworn, deposes and says that he is a citizen of the United States and more than twenty-one years of age, and resides at P.O. Box 9, Winkup, Ariz. 85360 in Mohave County, State of Arizona, and is personally acquainted with the mining claim known as

"Sic George Claims"

	Book	Page
<u>AMC# 109465 through AMC# 109467</u>	<u>631</u>	<u>142 through 147</u>
<u>AMC# 109468</u>	<u>" 631</u>	<u>Page 147 " 163</u>
<u>AMC# 109476</u>	<u>" 631</u>	<u>Page 164 " 177</u>
<u>AMC# 107920</u>	<u>" 678</u>	<u>Page 433 " 442</u>
	Book	Page
	Book	Page
	Book	Page
	Book	Page

mining claim, situate in Acquanus Mining District, County of Mohave, State of Arizona; that between the Nood day of September 1<sup>st</sup> A. D. 1983, and the Nood day of September 1<sup>st</sup> A. D. 1984, at least \$2,300.00 Two Thousand Three Hundred dollars worth of work and improvements were done and performed upon said claim, not including the location work of said claim. Such work and improvements were made by and at the expense of

David G. White

owner of said claim for the purpose of complying with the laws of the United States pertaining to assessment of annual work and

David G. White & George G. White

were the men employed by said owner — and who labored upon said claim, did said work and improvements, the same being as follows, to-wit: A series of shafts 6' x 6' x 6' totalling 180 linear ft. were opened in exploratory development at various locations showing surface enrichment through assay reports of N. American Assay Co., Tempe, Ar. A number of samples from various locations were taken & commercial enrichment & feasibility was established via these assay reports. The shaft trenches were back filled in order to comply with environmental requirements that "no undue degradation of Fed. lands take place." (Excavated & backfill via front end loader backhoe) 40 hrs. excavation @ \$45.00 per hr. = \$1,800.00 30 hrs backfill @ \$45.00 per hr. = \$1,350.00

Subscribed and sworn to before me this 17 day of Dec, A. D. 1984

(My commission expires 5/5/87)

Lawrence Paul  
Notary Public

Filed and recorded at request of \_\_\_\_\_

\_\_\_\_\_, A. D. 19\_\_\_\_, at \_\_\_\_\_ o'clock \_\_\_\_\_ M., Book \_\_\_\_\_  
Proof of Labor, pages \_\_\_\_\_, Records of Mohave County, Arizona.

By \_\_\_\_\_ Deputy Recorder

County Recorder

B.L.M. AZ STATE OFFICE

Page \_\_\_\_\_

Fee # 84 45556

DEC 21 1984

7:45 A.M.  
PHOENIX, ARIZONA

Recorded in Official Records  
of Mohave County, Arizona  
DEC 17 1984 12:30 PM  
Joan McCall, Recorder

BOOK 1077 PAGE 358

\$ 500 1 of 1

107920  
109465

STATE OF ARIZONA, } I hereby certify that I  
County of \_\_\_\_\_ } ss. \_\_\_\_\_  
In Docket No. \_\_\_\_\_, Page \_\_\_\_\_

Fee # 83-47535

Recorded in Official Records  
of Mohave County, Arizona  
DEC 19 1983 - 2 25 PM  
Joan McCall, Recorder

\$5.10  
110 1 of 2

When recorded mail to:

### AFFIDAVIT OF PERFORMANCE OF ANNUAL WORK

State of Arizona }  
County of Mohave } ss.

Rec # 109465 through Rec # 109492  
Rec # 107920 through Rec # 107929

RECEIVED  
B.L.M. AZ STATE OFFICE  
DEC 22 1983

1. David G. White Name  
P.O. Box 9 Address  
Winslow City 17412 State 85548 Zip  
1:45 A.M. ARIZONA

Ret

being duly sworn according to law deposes and says that they are a citizen of the United States more than eighteen years of age and that all of the facts set forth in this affidavit are true and correct according to the best of their knowledge, information and belief.

That they are personally acquainted with the mining claim named "Sia" George Claims situate in the Flagstaff Mining District, Mohave County, Arizona, the location of which is recorded in the office of the County Recorder of that County in Books 631, Page 142-177, 629, Page 433-442. Notice of location is posted in Section C, Township 20-N, Range 11-W, G&SRB&M.

That between the dates of Nov 1st 1982 and Nov 1st 1983 at least Two Thousand Eight Hundred (\$ 2,800.00) dollars worth of work and improvements were done and performed upon this claim not including location work.

The work and improvements were made by and at the expense of David G. White, owners of the mine for the purpose of complying with the laws of the United States pertaining to assessments or annual work. David G. White, George G. White

were the names of the persons employed by the owner who labored to do the work and improvements.

The work and improvements done were 17 drifts 6' x 6' x 120' was opened in exploratory development at a location showing surface enrichment through assay reports and specifications of the ARFX Mining Consultants Mr. Dick Bergstrom & Tom McHugh located at (over)

Dated Dec. 19th 1983 [Signature] Signature

Subscribed to and sworn before me, a Notary Public, this 19 day of December, 1983 by DAVID G WHITE

My Commission expires 5/5/87 [Signature] Notary Public

109

109465 - 109482  
107920 - 107924

# Affidavit of Labor Performed and Improvements Made

*updated me*

STATE OF ARIZONA, }  
County of Mohave } ss.

David G. White

being duly sworn, deposes and

says that he is a citizen of the United States and more than twenty-one years of age, and resides at P.O. Box 9, Winkler Fair in Mohave County, State of Arizona, and is personally acquainted with the mining claims known as

"Six George Claims"

AMC #	Through AMC #	Book	Page
AMC # 109465	Through AMC # 109467	Book 631	Page 142 " 147
AMC # 109468	" AMC # 109475	Book 631	Page 148 " 163
AMC # 109476	" AMC # 109482	Book 631	Page 164 " 177
AMC # 107920	" AMC # 107924	Book 628	Page 433 " 442
		Book	Page
		Book	Page
		Book	Page
		Book	Page

mining claims, situate in AQUARIUS Mining District, County of Mohave, State of Arizona; that between the Noon day of September 1<sup>st</sup> A. D. 1981, and the Noon day of September 1<sup>st</sup> A. D. 1982, at least \$2,300<sup>00</sup> Two Thousand Three Hundred dollars worth of work and improvements were done and performed upon said claim, not including the location work of said claim. Such work and improvements were made by and at the expense of

David G. White

owner — of said claim for the purpose of complying with the laws of the United States pertaining to assessment of annual work and David G. White & George G. White

were the men employed by said owner — and who labored upon said claim, did said work and improvements, the same being as follows, to-wit: A series of drifts 6' x 6' Four Totaling 180' was opened in exploratory development 177 locations showing surface enrichment through assay reports of North American Assay Co., Tempe, Arizona. A number of samples from various locations were taken & commercial enrichment & feasibility was established via assay reports. Drift trenches were then back filled in order to comply with environmental requirements that "No undue degradation of Fed. lands take place." (Excavation & Backfill via Front end loader) 40 Hrs. Excavation @ \$35.00 Per Hr = \$1,400.00 40 Hrs. Backfill @ \$35.00 Per Hr = \$1,400.00

Subscribed and sworn to before me this 27 day of Dec, A. D. 1982.

My Commission Expires Jan. 9, 1985

(My commission expires \_\_\_\_\_)

Joan McCall  
Notary Public

Filed and recorded at request of \_\_\_\_\_

\_\_\_\_\_, A. D. 19\_\_\_\_, at \_\_\_\_\_

Proof of Labor, pages \_\_\_\_\_

By \_\_\_\_\_

Deputy Recorder:

Page \_\_\_\_\_

Fee # 82-58589

Recorded in Official Records  
of Mohave County, Arizona  
DEC 27 1982 - 1 00 PM  
Joan McCall, Recorder

\$ 500

ARIZONA STATE OFFICE  
BUREAU OF LAND MANAGEMENT

DEC 28 1982

BOOK 892 PAGE 666

7:45 A.M.  
PHOENIX, ARIZONA

107920 - 107924  
 107465 - 109467  
 107468 - 109475  
 109476 - 109482

# Affidavit of Labor Performed and Improvements Made

STATE OF ARIZONA, }  
 County of Mohave } ss.

*updated  
me*

David G. White being duly sworn, deposes and

says that he is a citizen of the United States and more than twenty-one years of age, and re-  
 sides at P.O. Box 9, Winkup, Ariz. in Mohave

County, State of Arizona, and is personally acquainted with the mining claim known as  
"Sir George Claims" Book \_\_\_\_\_ Page \_\_\_\_\_

AMC # 109465 Through AMC # 109467 ✓ Book 631 Page 148  
AMC # 109468 " AMC # 109475 ✓ Book 631 Page 148 " 163  
AMC # 109476 " AMC # 109482 ✓ Book 631 Page 164 " 177  
AMC # 107920 " AMC # 107924 ✓ Book 628 Page 433 " 442

RECEIVED  
 OFFICE  
 17 PM '81  
 ARIZONA

Book \_\_\_\_\_ Page \_\_\_\_\_  
 Book \_\_\_\_\_ Page \_\_\_\_\_  
 Book \_\_\_\_\_ Page \_\_\_\_\_  
 Book \_\_\_\_\_ Page \_\_\_\_\_

mining claim, situate in Aquarius Mining District, County of Mohave, State of  
 Arizona, that between the Noon day of September 15 A. D. 1980,

and the Noon day of September 15 A. D. 1981, at least \$2,300.00

Two Thousand Three Hundred dollars worth of work and improve-  
 ments were done and performed upon said claim, not including the location work of said claim.  
 Such work and improvements were made by and at the expense of \_\_\_\_\_

David G. White  
 owner — of said claim for the purpose of complying with the laws of the United States per-  
 taining to assessment of annual work and David G. White &  
 George G. White

were the men employed by said owner — and who labored upon said claim, did said work and  
 improvements, the same being as follows, to-wit:

Drift 6' x 6' x 180' was opened  
in exploratory development at a location showing surface outcrop  
near the west assay report of Apr. Testing Lab., P.M., 1982. A number  
of samples from various locations were taken & commercial assayment &  
fireassaying was established via assay reports. Drift Trench was then back filled  
in order to comply with environmental requirements that "no undue disturbance  
of Red Lands take place". (Excavation & Backfill via Front end loader)  
50 Hrs. Excavated @ \$35.00 per Hr. = \$1,750.00  
30 Hrs. Backfill @ \$35.00 per Hr. = \$1,050.00  
TOTAL - \$2,800.00

Subscribed and sworn to before me this 28th day of December, A. D. 1981.

My Commission Expires Dec. 27, 1984  
 (My commission expires \_\_\_\_\_)  
Kalen Comblerton Notary Public

Filed and recorded at request of David G. White  
 \_\_\_\_\_, A. D. 19\_\_\_\_, at DEC 28 1981 - 1 30 PM M., Books \_\_\_\_\_

IN BOOK 770 OF OFFICIAL RECORDS, Page 380

By David G. White Deputy Recorder  
Ret David G. White  
P.O. Box 9  
Winkup, AZ 85360

Jean Pulell  
 County Recorder

81-45813 3.00

**NOTICE!!**

**These documents have been scanned!**

**Do not place un-scanned documents beneath this notice!**

**Do not remove this notice from this file!**

GPO Jacket No. 560-102  
Print Order 61540  
Rise Business Services, LLC  
Job=AZ15 8/14/2019



Box Number= AZ15224



Claim Begin-End: AMC109465-AMC109482

**5 Miscellaneous**



AZ15224-3

AMC113312-AMC116478

**NO  
DOCUMENTS  
FOUND**

NO DOCUMENTS FOUND  
NO DOCUMENTS FOUND

**NOTICE!!**

**These documents have been scanned!**

**Do not place un-scanned documents beneath this notice!**

**Do not remove this notice from this file!**

GPO Jacket No. 560-102  
Print Order 61540  
Rise Business Services, LLC  
Job=AZ15 8/14/2019



Box Number= AZ15224



Claim Begin-End: AMC109465-AMC109482

**6 Location Notices-Amendments and Supporting Documents**



AZ15224-3

AMC113312-AMC116478



STATE OF ARIZONA,  
County of MOHAVE

I hereby certify that the within instrument was filed and recorded  
ss. MAY 9 '80 10 00 AM, 19  , at            M.

Fee No.:  
80-16161


In Docket No.           , Page 142-143, at the request of  
IN BOOK 631 of OFFICIAL RECORDS

David White

INDEXED  
INDEXED MIRS

When recorded mail to:

Witness my hand and official seal  
JOAN MC CALL



By Joan McCall  
Deputy Recorder

Fee: \$ 3.00

RECEIVED  
MAY 17 1980  
PHOENIX, ARIZONA

### NOTICE OF MINING CLAIM LOCATION

- 1.  Location                       Amendment                       Relocation
- 2.  Placer                               Lode                                       Millsite                                       Tunnelsite
- 3. The name and address of the Locator is

David G. White

Name

P.O. Box 9

Address

Winslow

City

Ariz

State

85360

Zip

4. The name of the claim is SIA George # 6

5. The date of the location is May 9<sup>th</sup> 1980

6. The claim is 1500 feet long and 600 feet wide. The distance from the Location monument to each end of the claim is 300 feet in a NORTHERLY direction and 1200 feet in a SOUTHERLY direction.

7. The general course of the claim is from the NORTH to the SOUTH

8. The location of the claim is in Section 6, Township 20-N, Range 11-W  
G&SRB&M Acquarius Mining District, Mohave County, Arizona.

9. If amending or relocating, the previous claim name was No previous Recording  
Records Found in This Section AT Mohave County Seat. recorded in Docket           , Book           ,  
           Mining District,            County, Arizona.

10. The location of the claim with reference to a natural object or permanent monument is  
S.W. Corner Marker located due East  
3000 Ft. From U.S. Gov. Survey Marker  
dated 1916 & damaged on Reverse Side  
This Form.

Date May 9<sup>th</sup> 1980

D. White  
Signature

AMC 109165

Ret

# MAP OF MINING CLAIM LOCATION

- The name of the claim is Sir George #6
- The S.W. corner of the claim is 3000 feet in a Eastward direction to a survey monument or permanent natural object described as U.S. Gov. Survey Marker dated 1916 (diagram below)
- The type of location monument is 2"x2" Wood 4' Above Ground Level Secured in Rock Monument 3' High.  
The type of corner and end monuments are Same
- The bearing and distance between the corners of the claim are beginning at the South West corner of the claim, 1500 feet in a Northward direction to the North West corner, then 600 feet in a Eastward direction to the North East corner, then 1500 feet in a Southward direction to the South East corner, then 600 feet in a Westward direction to the point of beginning.

## MAP

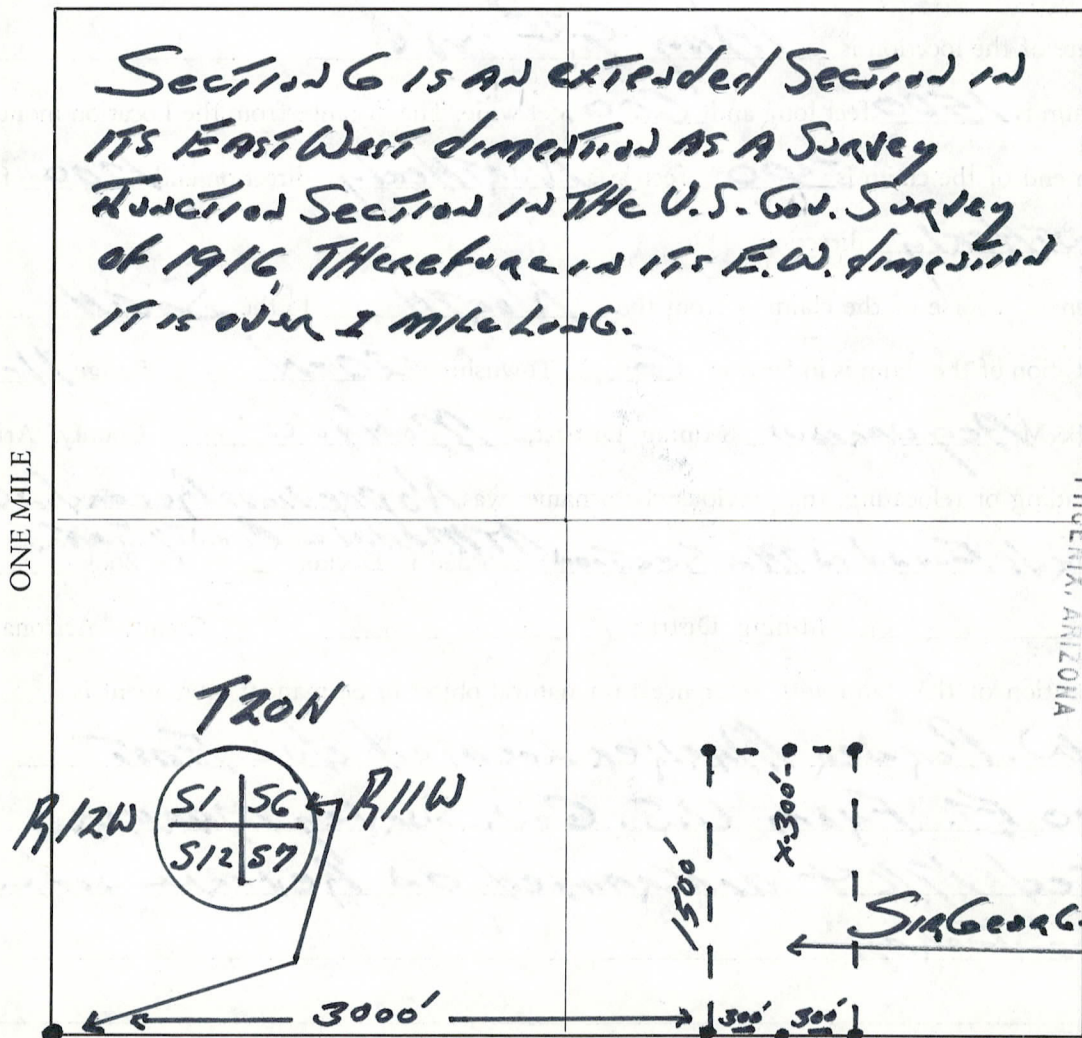
One inch = One thousand feet

North Arrow



X - Approximate location of discovery Post.  
o - Rock Monuments & Wood Posts.

ONE MILE



RECEIVED  
BLM AZ STATE OFFICE  
Aug 7 3 12 PM '90  
640 ACRES  
PHOENIX, ARIZONA

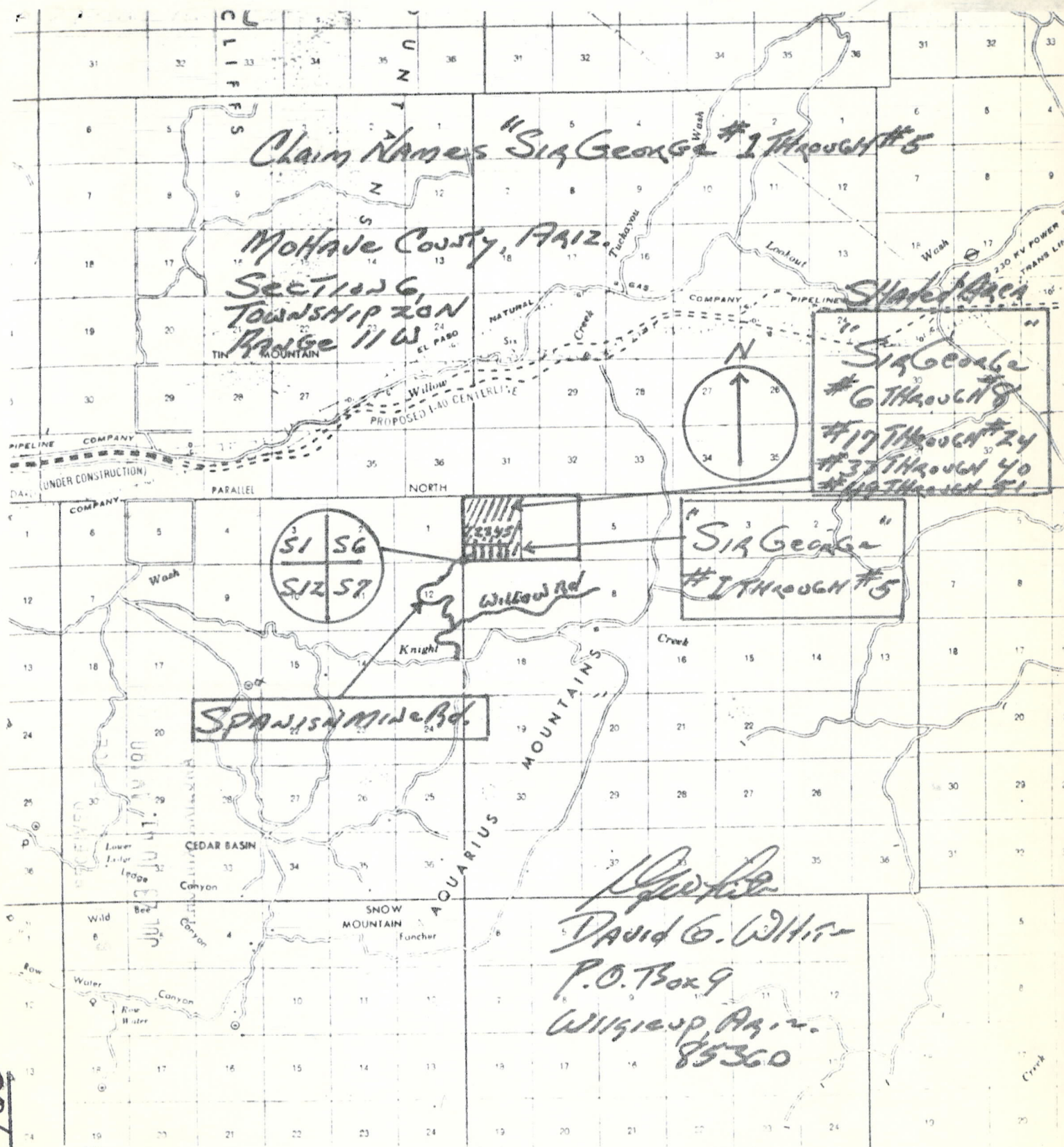
Section 6 Range 11-W Township 20-N, G&SRB&M

Date May 9th 1980

[Signature]  
Signature

A MC 109465

RECEIVED  
BLM AZ STATE OFFICE  
Aug 7 3 16 PM '80  
PHOENIX, ARIZONA



*[Signature]*  
 David G. White  
 P.O. Box 9  
 Winslow, Ariz.  
 85360

UNITED STATES  
DEPARTMENT OF THE INTERIOR  
BUREAU OF LAND MANAGEMENT

RECORD OF REMITTANCE RECEIVED

DO NOT ACCEPT AS RECEIPT

COPY FEES

Apply

Refund

Additional Due

Authorized officer (signature)

Date

AMOUNT RECEIVED

COLLECTION COPY

Temporary Receipt  
\$27.80  
Rec'd 18 claim # 90 cash  
Six George #6, 7, 8,  
17 thru 24 and  
33 thru 39  
David D. White  
Box 9  
Wickenburg, AZ  
\$536

AMC 1094650

A MC 109465

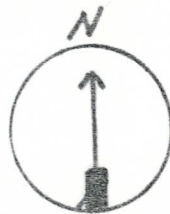
RECEIVED RECEIVED  
B.L.M. AZ STATE OFFICE

McHale County, Ariz.

AUG 7 3 16 PM '88

Section 6, Township 20N, Range 11W

PHOENIX ARIZONA ARIZONA



	SG 56		SG 57		SG 58		SG 59		SG 60		SG 61					
	SG 49 x 5/9/80		SG 50 x 5/9/80		SG 51 x 5/9/80		SG 52 x		SG 53 x		SG 54 x		SG x 55			
1500'	x	x	x	x	x	x	x	x	x	x	x	x	x			
	S	S	S	S	S	S	S	S	S	S	S	S	S			
	G	G	G	G	G	G	G	G	G	G	G	G	G			
	33	34	35	36	37	38	39	40	41	42	43	44	45	46	47	48
	5/9/80	5/9/80	5/9/80	5/9/80	5/9/80	5/9/80	5/9/80	5/9/80								
	x	x	x	x	x	x	x	x	x	x	x	x	x	x	x	x
1500'	S	S	S	S	S	S	S	S	S	S	S	S	S	S	S	S
	G	G	G	G	G	G	G	G	G	G	G	G	G	G	G	G
	19	19	19	20	21	22	23	24	25	26	27	28	29	30	31	32
	5/9/80	5/9/80	5/9/80	5/9/80	5/9/80	5/9/80	5/9/80	5/9/80								
	x	x	x	x	x	x	x	x	x	x	x	x	x	x	x	x
1500'	S	S	S	S	S	S	S	S	S	S	S	S	S	S	S	S
	G	G	G	G	G	G	G	G	G	G	G	G	G	G	G	G
	1	2	3	4	5	6	7	8	9	10	11	12	13	14	15	16
	4/25/80	4/25/80	4/25/80	4/25/80	4/25/80	5/9/80	5/9/80	5/9/80								
	600'	600'	600'	600'	600'	600'	600'	600'	600'	600'	600'	600'	600'	600'	600'	500'

T20N



R12W

Name of Claims: Six George #1-61

- x - Approximate location of Discovery Monument.
- o - " " " Monument of Stakes 3 FT. IN HEIGHT CONTAINING UPRIGHT POST PROTECTING 4 FT. ABOVE GROUND LEVEL.

By: L. White

P.O. Box 9, Wikieup, Ariz. 85360

STATE OF ARIZONA,  
County of MOHAVE

I hereby certify that the within instrument was filed and recorded  
ss. MAY 9 '80 - 10 00 AM, 1980, at \_\_\_\_\_ M.

Fee No.:

80-16162

In Docket No. \_\_\_\_\_, Page 144-145, at the request of  
IN BOOK 631 of OFFICIAL RECORDS

INDEXED

INDEXED MINES

When recorded mail to:

Witness my hand and official seal.

JOAN MC CALL

County Recorder

By [Signature]

Deputy Recorder

Fee: \$

3.00

RECEIVED  
AZ STATE OFFICE  
MAY 7 3 12 PM '80  
TULSA, ARIZONA



AMC 109466

### NOTICE OF MINING CLAIM LOCATION

- 1.  Location  Amendment  Relocation
- 2.  Placer  Lode  Millsite  Tunnelsite

3. The name and address of the Locator is

David G. White Name

P.O. Box 9 Address

Wilkieup City Ariz. State 85360 Zip

4. The name of the claim is Sir George #7

5. The date of the location is May 9<sup>th</sup> 1980

6. The claim is 1500 feet long and 600 feet wide. The distance from the Location monument to each end of the claim is 300 feet in a Northealy direction and 1200 feet in a Southealy direction.

7. The general course of the claim is from the NORTH to the SOUTH.

8. The location of the claim is in Section 6, Township 20-N, Range 11-W  
G&SRB&M Aquarius Mining District, Mohave County, Arizona.

9. If amending or relocating, the previous claim name was No Previous Recording  
Records Found in This Section At Mohave County Seat. recorded in Docket \_\_\_\_\_, Book \_\_\_\_\_,  
\_\_\_\_\_ Mining District, \_\_\_\_\_ County, Arizona.

10. The location of the claim with reference to a natural object or permanent monument is \_\_\_\_\_

S. W. Corner Marker located due East  
3,600 Ft. From U.S. Gov. Survey Marker  
dated 1916 & diagramed on Reverse Side  
This Form.

Date May 9<sup>th</sup> 1980

[Signature]  
Signature

BOOK 631 PAGE 144

# MAP OF MINING CLAIM LOCATION

- The name of the claim is Sir George #7
- The S.W. corner of the claim is 3,600 feet in an Easterly direction to a survey monument or permanent natural object described as U.S. Gov. Survey Marker dated 1916 (diagram below)
- The type of location monument is 2" x 2" Wood 4' above Ground Level Secured in Rock Monument 3' High.  
The type of corner and end monuments are Same
- The bearing and distance between the corners of the claim are beginning at the South West corner of the claim 1500 feet in a Northerly direction to the North West corner, then 600 feet in an Easterly direction to the North East corner, then 1500 feet in a Southerly direction to the South East corner, then 600 feet in a Westerly direction to the point of beginning.

## MAP

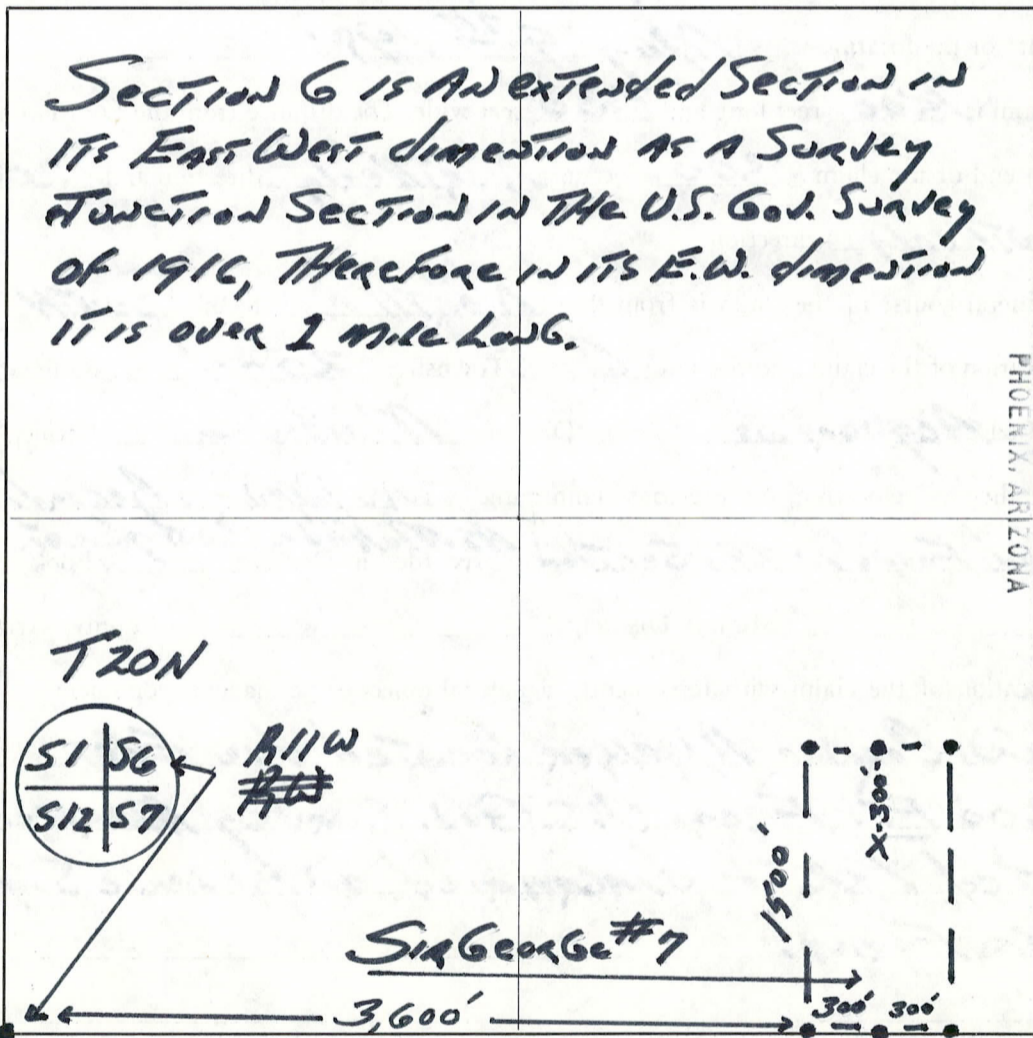
One inch = One thousand feet

North Arrow



X - Approximate location of discovery Post.

● - Rock Monuments & Wood Posts. ONE MILE



RECEIVED  
BLM AZ STATE OFFICE  
AUG 7 3:40 PM '90  
PHOENIX, ARIZONA

Section 6 Range 11-W Township 20-N, G&SRB&M

Date May 9<sup>th</sup> 1980

L. White

Signature

STATE OF ARIZONA,  
County of MOHAVE


I hereby certify that the within instrument was filed and recorded  
ss. MAY 9 '80 - 10 00 AM, 1980, at \_\_\_\_\_ M.

Fee No.:  
90-16163  
INDEXED MINES  
INDEXED

In Docket No. \_\_\_\_\_, Page 146-147, at the request of David White

When recorded, mail to:  
RECEIVED  
STATE OFFICE  
AUG 7 3 12 PM '81  
PHOENIX, ARIZONA

Witness my hand and official  
JOAN MC CALL  
By [Signature]  
Deputy Recorder



Fee: \$ 3.00

AMC 109467

### NOTICE OF MINING CLAIM LOCATION

- 1.  Location                       Amendment                       Relocation
- 2.  Placer                               Lode                                       Millsite                                       Tunnelsite
- 3. The name and address of the Locator is

David G. White  
Name  
P.O. Box 9  
Address  
Wilcox                      Ariz.                      85360  
City                                      State                                      Zip

- 4. The name of the claim is Sig George #8
- 5. The date of the location is May 9th 1980
- 6. The claim is 1500 feet long and 600 feet wide. The distance from the Location monument to each end of the claim is 300 feet in a Northwesterly direction and 1200 feet in Southeasterly direction.
- 7. The general course of the claim is from the North to the South
- 8. The location of the claim is in Section 6, Township 20-N, Range 11-W  
G&SRB&M Acquagmas Mining District, Mohave County, Arizona.
- 9. If amending or relocating, the previous claim name was No previous according  
Records Found in This Section at Mohave County Seat. recorded in Docket \_\_\_\_\_, Book \_\_\_\_\_,  
\_\_\_\_\_ Mining District, \_\_\_\_\_ County, Arizona.

10. The location of the claim with reference to a natural object or permanent monument is  
S.W. Corner Marker located due East  
4,200 Ft. From U.S. Gov. Survey Marker  
Dated 1916 & diagramed on Reverse Side  
This Form.

Date May 9th 1980

[Signature]  
Signature




# MAP OF MINING CLAIM LOCATION

- The name of the claim is Sig George #8
- The S.W. corner of the claim is 3600 feet in an Eastwesterly direction from a survey monument or permanent natural object described as U.S. Gov. Survey Marker dated 1916 (diagram below)
- The type of location monument is 2" x 2" Wood 4' Above Ground Level Secured in Rock Monuments 3' High.  
The type of corner and end monuments are SAME
- The bearing and distance between the corners of the claim are beginning at the South West corner of the claim, 1500 feet in a Northeasterly direction to the North West corner, then 600 feet in an Eastwesterly direction to the North East corner, then 1500 feet in a Southeasterly direction to the South East corner, then 600 feet in a Westerly direction to the point of beginning.

## MAP

One inch = One thousand feet  
 X - Approximate location of discovery pts.  
 O - Rock Monuments & Wood Posts.

North Arrow 



Section G Range 11-W Township 20-N, G&SRB&M

Date MAY 9TH 1980

BOOK 631 PAGE 147  Signature

STATE OF ARIZONA, }  
County of MOHAVE }

I hereby certify that the within instrument was filed and recorded  
MAY 9 '80 -10 00 AM, 19\_\_\_\_, at \_\_\_\_\_ M.

Fee No.:

In Docket No. \_\_\_\_\_, Page 148-149, at the request of  
IN BOOK 631 of OFFICIAL RECORDS

80-16164

INDEXED MINES  
INDEXED

When recorded mail to:

Witness my hand and official seal

JOAN MC CALL



By

Fee: \$

300

RECEIVED  
AUG 7 3 13 PM '80  
PHOENIX, ARIZONA

AMC 109418

### NOTICE OF MINING CLAIM LOCATION

- 1.  Location                       Amendment                       Relocation
- 2.  Placer                               Lode                                       Millsite                               Tunnelsite
- 3. The name and address of the Locator is

David G. White  
Name

P.O. Box 9  
Address

Wilkieup City                      Ariz. State                      85360 Zip

4. The name of the claim is Sid George # 17

5. The date of the location is May 9<sup>th</sup> 1980

6. The claim is 1500 feet long and 600 feet wide. The distance from the Location monument to each end of the claim is 300 feet in a Northerly direction and 1200 feet in Southerly direction.

7. The general course of the claim is from the NORTH to the SOUTH.

8. The location of the claim is in Section 6, Township 20-N, Range 11-W  
G&SRB&M Aquarius Mining District, Mohave County, Arizona.

9. If amending or relocating, the previous claim name was No previous recording  
Records Found in This Section AT Mohave County Seat. recorded in Docket \_\_\_\_\_, Book \_\_\_\_\_,  
\_\_\_\_\_ Mining District, \_\_\_\_\_ County, Arizona.

10. The location of the claim with reference to a natural object or permanent monument is  
S.W. Corner Marker located due NORTH  
1500 Ft. From U.S. Gov. Survey Marker  
dated 1916 & diagramed on Reverse Side  
This Form.

Date May 9<sup>th</sup> 1980

BOOK 631 PAGE 148

D. G. White  
Signature

# MAP OF MINING CLAIM LOCATION

- The name of the claim is Sir George # 17
- The S. W. corner of the claim is 1500 feet in a Northerly direction from a survey monument or permanent natural object described as U.S. Gov. Survey Marker dated 1916 (diagram Below)
- The type of location monument is 2" x 2" Wood 4' Above Ground Level Secured in Rock Monument 3' High  
The type of corner and end monuments are Same
- The bearing and distance between the corners of the claim are beginning at the South West corner of the claim 1500 feet in a Northerly direction to the North West corner, then 600 feet in a Northerly direction to the North East corner, then 1500 feet in a Southerly direction to the South East corner, then 600 feet in a Westerly direction to the point of beginning.

## MAP

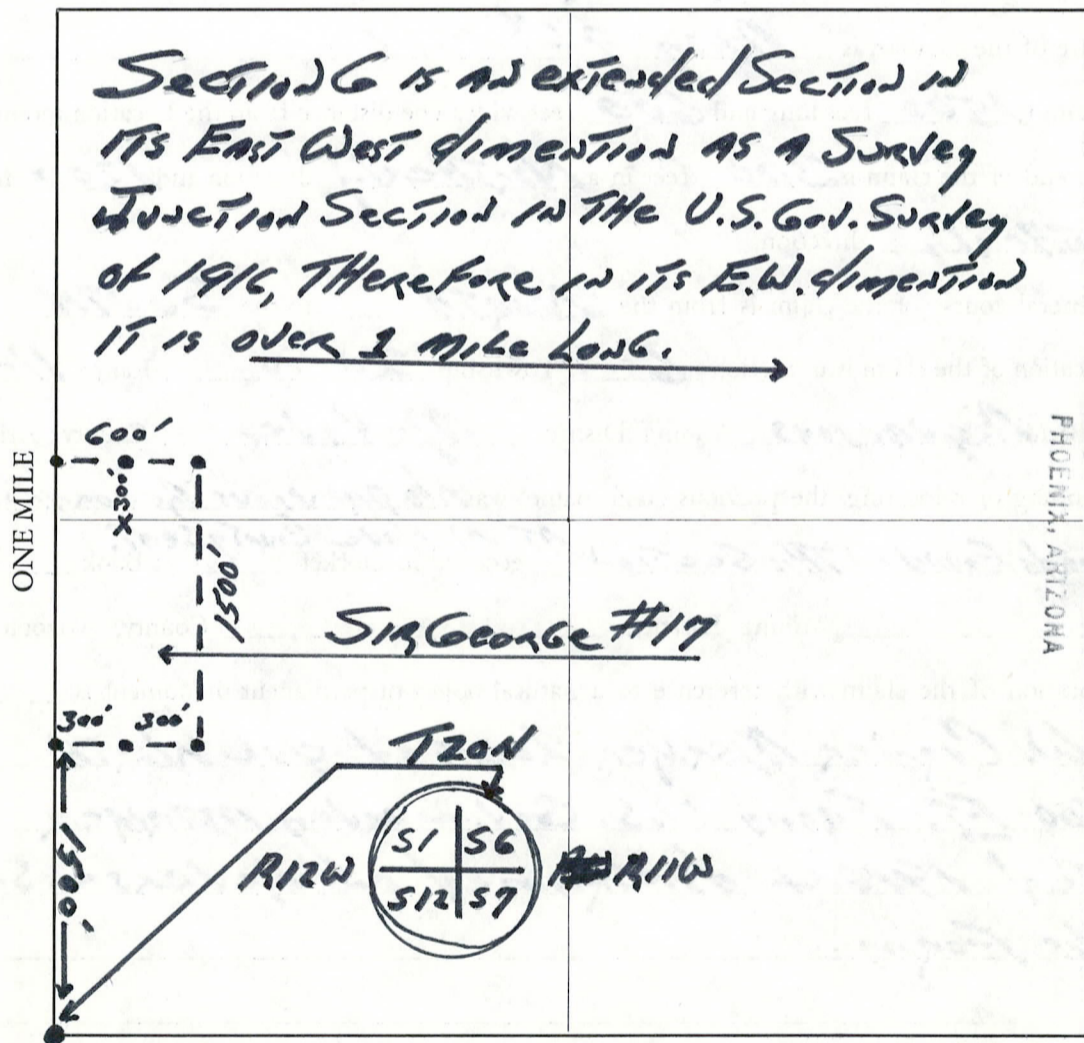
One inch = One thousand feet

X - Approximate location of discovery pits.

o - Rock monuments & Wood posts.

ONE MILE

North Arrow



Section 6 Range 11-W Township 20-N, G&SRB&M

Date May 9th 1980

BOOK 631 PAGE 149

[Signature]  
Signature

STATE OF ARIZONA, }  
County of MOHAVE } ss.

I hereby certify that the within instrument was filed and recorded  
MAY 9 '80 - 10 00 AM 19\_\_ at \_\_ M.

Fee No.:

In Docket No. \_\_, Page 150-151, at the request of  
*David White*

80-16165

INDEXED


INDEXED MINES

IN BOOK 631 of OFFICIAL RECORDS

When recorded mail to:

Witness my hand and official

JOAN MC CALL



By *Joan McCall*  
Deputy Recorder

Fee: \$ 3.00

AMC 109419

RECEIVED  
MAY 13 3 43 PM '80  
PHOENIX, ARIZONA

### NOTICE OF MINING CLAIM LOCATION

- Location
- Amendment
- Relocation
- Place
- Lode
- Millsite
- Tunnelsite

3. The name and address of the Locator is

*David G. White*  
Name

*P.O. Box 9*  
Address

*Wilcox* City *Ariz* State *85360* Zip

4. The name of the claim is *Sir George #1*

5. The date of the location is *May 9th 1980*

6. The claim is *1500* feet long and *600* feet wide. The distance from the Location monument to each end of the claim is *300* feet in a *Northerly* direction and *1200* feet in a *Southerly* direction.

7. The general course of the claim is from the *NORTH* to the *SOUTH*

8. The location of the claim is in Section *6*, Township *20-N*, Range *11-W*  
G&SRB&M *Aguaricus* Mining District, *Mohave* County, Arizona.

9. If amending or relocating, the previous claim name was *No previous recording*  
*Records Found in this Section in Mohave County Sect.* recorded in Docket \_\_, Book \_\_,  
Mining District, County, Arizona.

10. The location of the claim with reference to a natural object or permanent monument is

*S.W. Corner Marker located due North 1500 Ft. to a Rock Monument, Thence due East 600 Ft. From U.S. Gov. Survey Marker dated 1916 located at S.W. Corner of Section 6. Said marker diagramed Reverse side This Form.*

Date *May 9th 1980*

BOOK 631 PAGE 150

*[Signature]*  
Signature

# MAP OF MINING CLAIM LOCATION

- The name of the claim is Sir George # 18
- The S.W. corner of the claim is 1500 feet in a North direction These 600 Ft in an Easterly direction from a survey monument or permanent natural object described as U.S. Gov. Survey marker dated 1916 & designated as being the S.W. corner marker of Section 6, Township 20-N, Range 11-W.
- The type of location monument is 2" x 2" Wood 4' above Ground Level Secured in Rock Monument 3' High.  
The type of corner and end monuments are Same
- The bearing and distance between the corners of the claim are beginning at the South West corner of the claim, 1500 feet in a Northwesterly direction to the North West corner, then 600 feet in an Easterly direction to the North East corner, then 1500 feet in a Southerly direction to the South East corner, then 600 feet in a Westerly direction to the point of beginning.

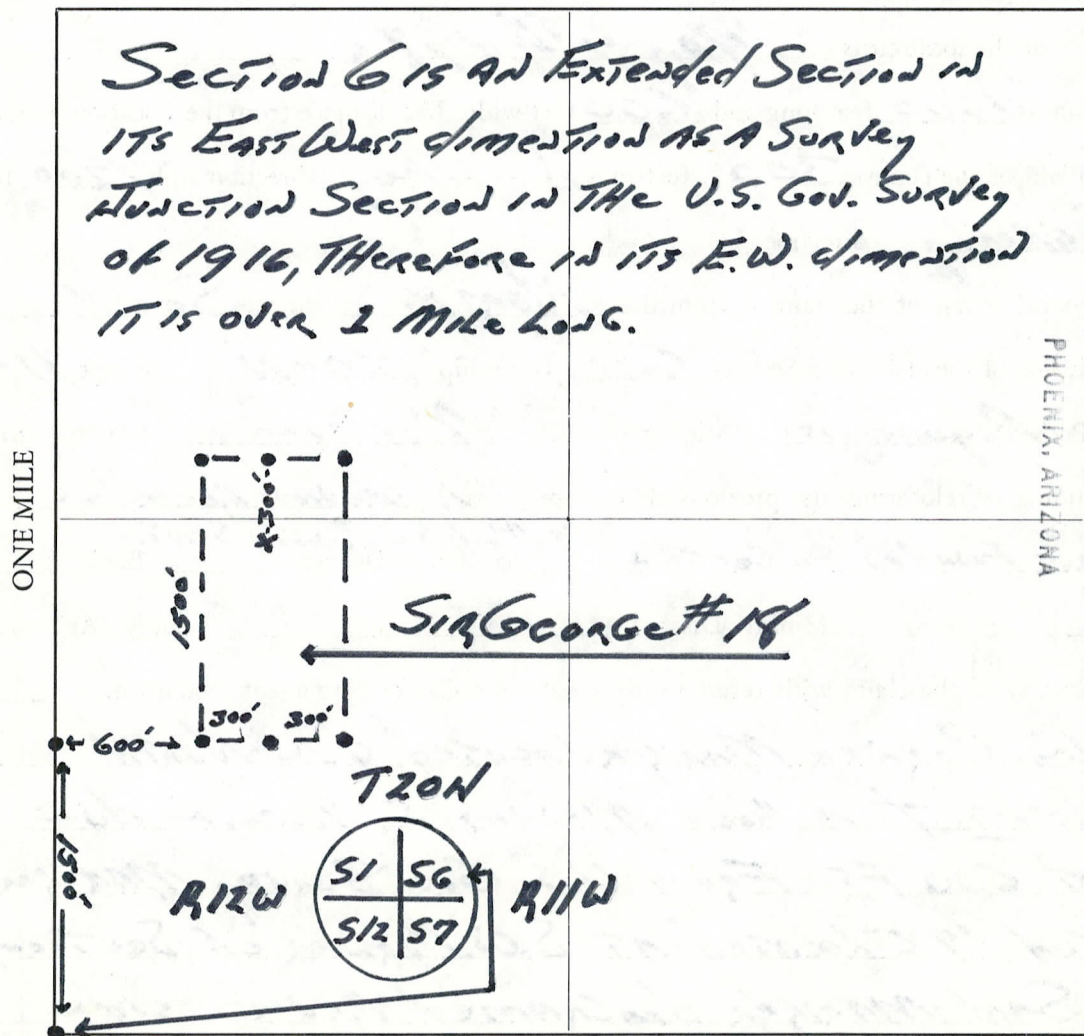
## MAP

One inch = One thousand feet

X - Approximate location of discovery post.

● - Rock Monument & Wood post. ONE MILE

North Arrow



PHOENIX, ARIZONA

AUG 7 3 649 AM 1980

RECEIVED  
BLM AZ STATE OFFICE

Section 6 Range 11-W Township 20-N, G&SRB&M

Date May 9<sup>th</sup> 1980

BOOK 631 PAGE 151

[Signature]  
Signature

STATE OF ARIZONA, }  
County of MOHAVE }

I hereby certify that the within instrument was filed and recorded

Fee No.:

County of MOHAVE

ss. MAY 9 '80 10:00 AM 1980, at \_\_\_\_\_ M.  
152-153

80-16166

In Docket No. \_\_\_\_\_, Page \_\_\_\_\_, at the request of


INDEXED MINES  
INDEXED

IN BOOK 631 of OFFICIAL RECORDS

*David White*  
Witness my hand and official

When recorded mail to:

JOAN MC CALL



Fee: \$ 3.00

By *Joan McCall*  
Deputy Recorder

AMC 109470

### NOTICE OF MINING CLAIM LOCATION

RECEIVED  
STATE OFFICE

AUG 13 PM '80

- Location
- Amendment
- Relocation
- Place
- Lode
- Millsite
- Tunnelsite

3. The name and address of the Locator is

*David G. White*  
Name

*P.O. Box 9*  
Address

*Winkup* City *Ariz* State *85360* Zip

4. The name of the claim is *Sir George # 19*

5. The date of the location is *May 9th 1980*

6. The claim is *1500* feet long and *600* feet wide. The distance from the Location monument to each end of the claim is *300* feet in a *Northealy* direction and *1200* feet in *Southealy* direction.

7. The general course of the claim is from the *NORTH* to the *SOUTH*

8. The location of the claim is in Section *6*, Township *20-N*, Range *11-W*  
G&SRB&M *Aguarious* Mining District, *Mohave* County, Arizona.

9. If amending or relocating, the previous claim name was *No previous Recording*  
*Records Found in this Section AT Mohave County Seat.* recorded in Docket \_\_\_\_\_, Book \_\_\_\_\_,  
\_\_\_\_\_ Mining District, \_\_\_\_\_ County, Arizona.

10. The location of the claim with reference to a natural object or permanent monument is \_\_\_\_\_

*S.W. Corner Marker located due North 1500 Ft. to a Rock Monument, Thence due East 1200 Ft. From U.S. Gov. Survey Marker dated 1916 located at S.W. Corner of Section 6. Said marker diagramed Reverse Side This Form.*

Date *May 9th 1980*

BOOK 631 PAGE 152

*D. White*  
Signature

# MAP OF MINING CLAIM LOCATION

- The name of the claim is SIR GEORGE #19
- The S.W. corner of the claim is 1500 feet in a NORTH direction 1200 FT IN AN Easterly direction from a survey monument or permanent natural object described as U.S. Gov. Survey MARKER dated 1916 & designated as BEING THE S.W. CORNER MARKER of Section 6, Township 20-N, Range 11-W.
- The type of location monument is 2" x 2" Wood 4' ABOVE Ground Level Secured in Rock Monument 3' HIGH.  
The type of corner and end monuments are SAME
- The bearing and distance between the corners of the claim are beginning at the SOUTH WEST corner of the claim 1500 feet in a NORTHERLY direction to the NORTH WEST corner, then 600 feet in a Easterly direction to the NORTH EAST corner, then 1500 feet in a Southerly direction to the SOUTH EAST corner, then 600 feet in a Westerly direction to the point of beginning.

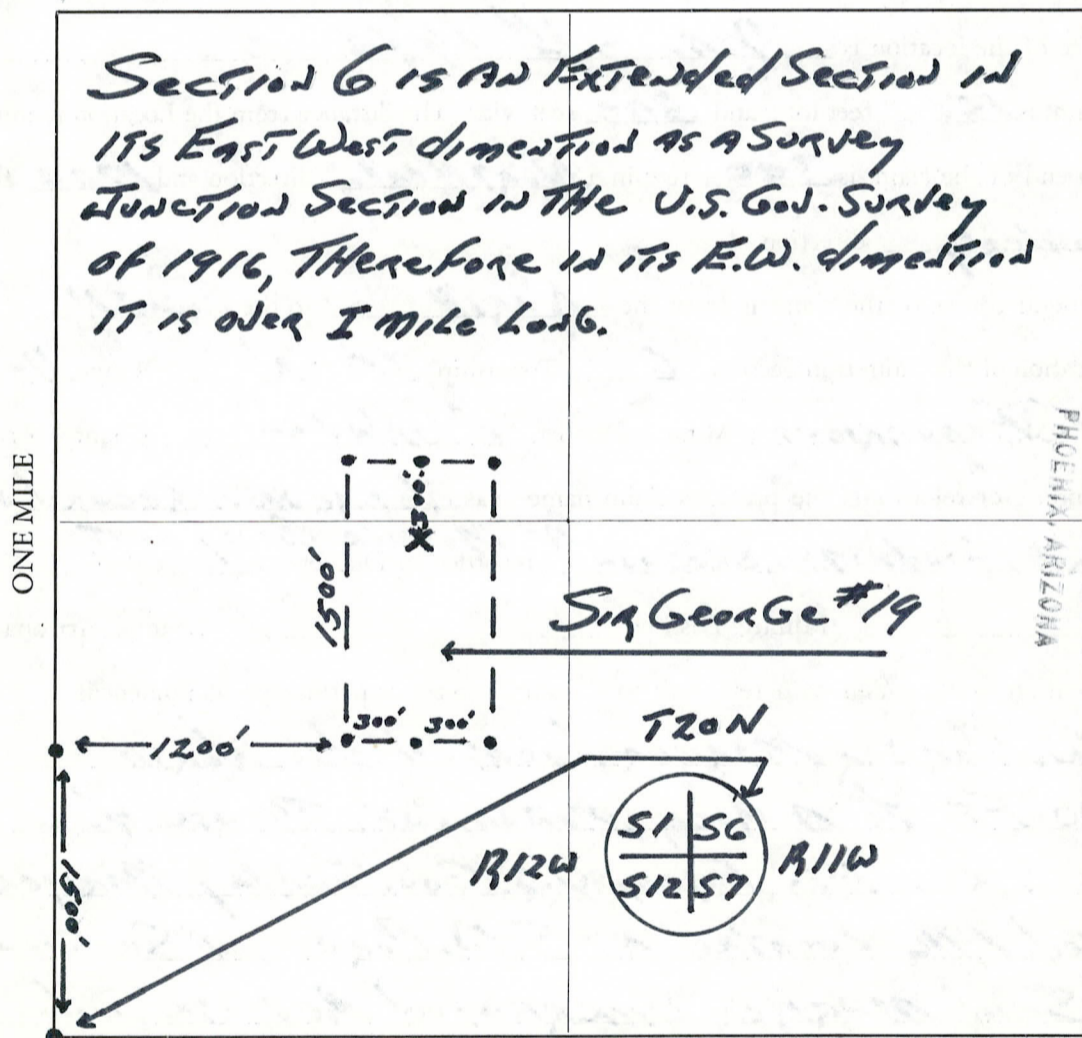
## MAP

One inch = One thousand feet

X - Approximate location of discovery Post.

o - Rock monuments & wood posts. ONE MILE

North Arrow



RECEIVED  
BLM AT STAFF OFFICE  
AUG 24 2 03 PM '90  
PHOENIX, ARIZONA

Section 6 Range 11-W Township 20-N, G&SRB&M

Date May 9th 1980

BOOK 631 PAGE 153

L. J. White  
Signature

AMC 109471

STATE OF ARIZONA, } I hereby certify that the within instrument was filed and recorded  
County of MOHAVE } ss. MAY 9 '80 - 10 00 AM 9, at \_\_\_\_\_ M.  
In Docket No. \_\_\_\_\_, Page 154-155, at the request of

Fee No.:  
80-16167  
INDEXED  
INDEXED MINES

When recorded mail to:  
RECEIVED OFFICE  
AUG 7 3 13 PM '80  
PHOENIX, ARIZONA

Witness my hand and official  
JOAN MC CALL  
By Clairan Lane  
Deputy Recorder



Fee: \$ 300

### NOTICE OF MINING CLAIM LOCATION

- 1.  Location  Amendment  Relocation
- 2.  Placer  Lode  Millsite  Tunnelsite
- 3. The name and address of the Locator is

David G. White  
Name  
P.O. Box 9  
Address  
Wilkieup City Ariz State 85360 Zip

- 4. The name of the claim is Sig George #20
- 5. The date of the location is May 9th 1980
- 6. The claim is 1500 feet long and 600 feet wide. The distance from the Location monument to each end of the claim is 300 feet in a Northerly direction and 1200 feet in a Southerly direction.
- 7. The general course of the claim is from the North to the South.
- 8. The location of the claim is in Section 6, Township 20-N, Range 11-W G&SRB&M Aquarius Mining District, Mohave County, Arizona.
- 9. If amending or relocating, the previous claim name was No previous Recordings recorded in Docket \_\_\_\_\_, Book \_\_\_\_\_, Mining District, \_\_\_\_\_ County, Arizona.

10. The location of the claim with reference to a natural object or permanent monument is S.W. Corner Marker located due North 1500 Ft. To A Rock Monument, Thence due East 1800 Ft. From U.S. Gov. Survey Marker dated 1916 located at S.W. Corner of Section 6. Said Marker diagramed Reverse Side This Form.

Date May 9th 1980 BOOK 631 PAGE 154  
D. G. White  
Signature



# MAP OF MINING CLAIM LOCATION

- The name of the claim is Sir George #20
- The South West corner of the claim is 1500 feet in a NORTH direction ~~These 1800 Ft. in an Easterly direction from~~ a survey monument or permanent natural object described as U.S. Gov. Survey Marker dated 1916 & now designated as being the S.W. Corner Marker of Section 6, Township 20-N, Range 11-W.
- The type of location monument is 2" x 2" Wood 9' Above Ground Level Secured in Rock Monument 3' High.  
The type of corner and end monuments are Same
- The bearing and distance between the corners of the claim are beginning at the South West corner of the claim 1500 feet in North direction to the North West corner, then 600 feet in a Easterly direction to the North East corner, then 1500 feet in a Southerly direction to the South East corner, then 600 feet in a Westerly direction to the point of beginning.

## MAP

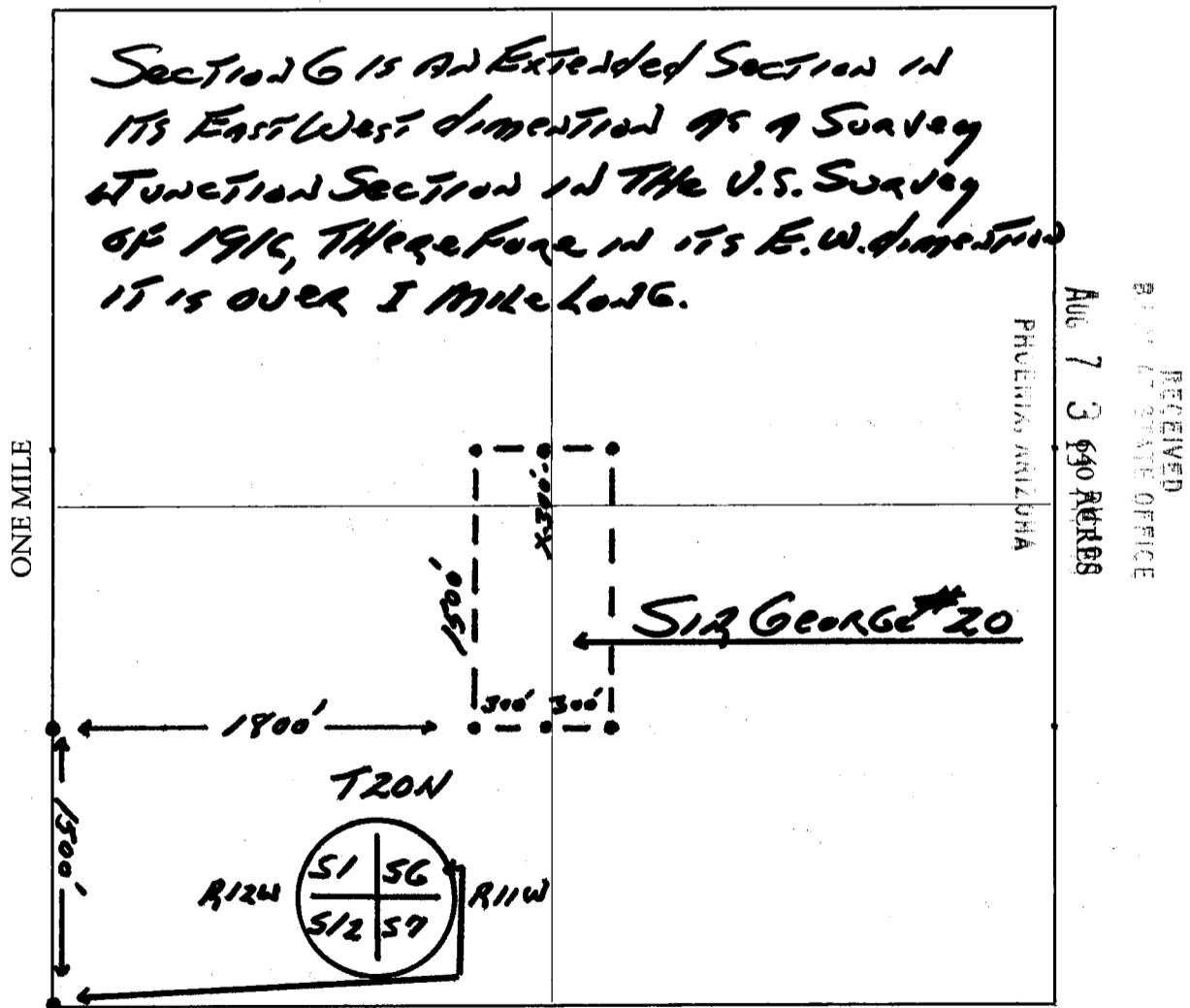
One inch = One thousand feet

North Arrow



X - Approximate Location of discovery Post.

• - Rock Monuments & Wood Posts. ONE MILE



Section 6 Range 11-W Township 20-N, G&SRB&M

Date MAY 9TH 1980

BOOK 631 PAGE 155

Signature

AMC 109472

STATE OF ARIZONA,  
County of MOHAVE

I hereby certify that the within instrument was filed and recorded  
ss. MAY 9 '80 - 10 00 AM, 1980, at \_\_\_\_\_ M.

Fee No.:  
**80-16168**

In Docket No. \_\_\_\_\_, Page 156-157, at the request of  
IN BOOK 631 of OFFICIAL RECORDS

When recorded mail to:  
*RECEIVED  
B.L.M. AZ STATE OFFICE  
AUG 7 3 13 PM '80  
PHOENIX, ARIZONA*

Witness my hand and official seal  
JOAN MC CALL  
By Edwena Cause  
Deputy Recorder



INDEXED MINES  
INDEXED  
Fee: \$ 3.00

### NOTICE OF MINING CLAIM LOCATION

- 1.  Location  Amendment  Relocation
- 2.  Placer  Lode  Millsite  Tunnelsite
- 3. The name and address of the Locator is

DAVID G. WHITE  
Name

P.O. Box 9  
Address

Wilkieup City      Ariz State      85360 Zip

- 4. The name of the claim is Sir George # 21
- 5. The date of the location is MAY 9TH 1980
- 6. The claim is 1500 feet long and 600 feet wide. The distance from the Location monument to each end of the claim is 300 feet in a NORTHERLY direction and 1200 feet in a SOUTHERLY direction.
- 7. The general course of the claim is from the NORTH to the SOUTH.
- 8. The location of the claim is in Section 6, Township 20-N, Range 11-W G&SRB&M Aquarius Mining District, Mohave County, Arizona.
- 9. If amending or relocating, the previous claim name was No previous Recording Records Found in this Section recorded in Docket \_\_\_\_\_, Book \_\_\_\_\_, Mining District, \_\_\_\_\_ County, Arizona.
- 10. The location of the claim with reference to a natural object or permanent monument is S.W. Corner Marker located due North 1500 Ft. To A Rock Monument, Thence due East 2,400 Ft. From U.S. Gov. Survey Marker dated 1916 located at S.W. Corner of Section 6. Said Marker diagramed Reverse Side This Form.

Date May 9th 1980

D. White  
Signature

# MAP OF MINING CLAIM LOCATION

- The name of the claim is Sir George # 21
- The S.W. corner of the claim is 1500 feet in a NORTH direction THEN 2400 FT. IN AN Easterly direction FROM a survey monument or permanent natural object described as U.S. Gov. Survey MARKER dated 1916 & designated as BENE S.W. CORNER MARKER of Section 6, Township 20-N, Range 11-W.
- The type of location monument is 2" X 2" Wood 4' ABOVE Ground level  
Secured in Rock Monument 3' HIGH.  
The type of corner and end monuments are SAME
- The bearing and distance between the corners of the claim are beginning at the South West corner of the claim 1500 feet in a North West direction to the North West corner, then 600 feet in a Easterly direction to the North East corner, then 1500 feet in a South East direction to the South East corner, then 600 feet in a Westerly direction to the point of beginning.

## MAP

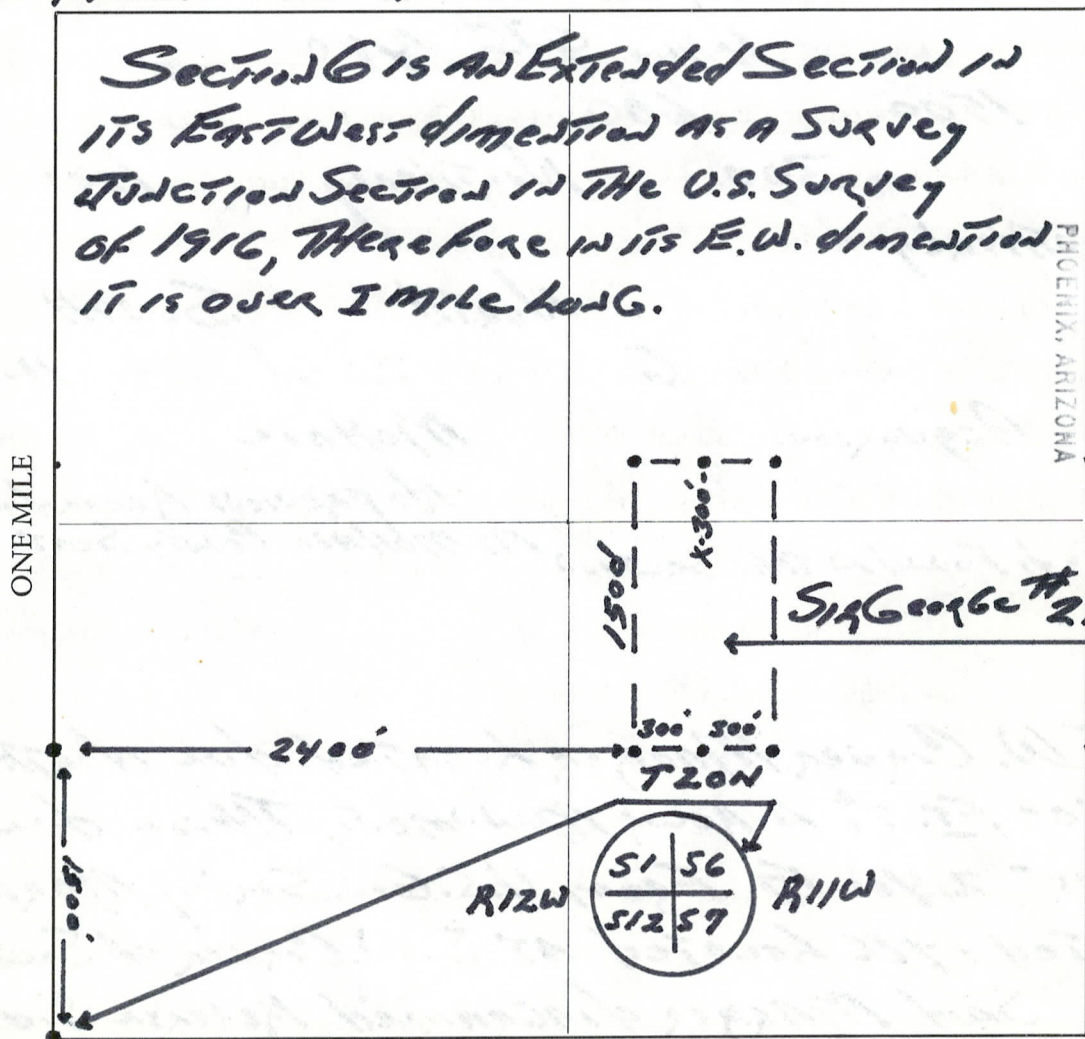
One inch = One thousand feet

North Arrow



X - Approximate location of discovery Post.

o - Rock Monuments & Wood Posts. ONE MILE



Aug 7 3 13 PM '80 ACRES

RECEIVED  
B.L.M. AZ STATE OFFICE

Section 6 Range 11-W Township 20-N, G&SRB&M

Date MAY 9<sup>TH</sup> 1980

BOOK 631 PAGE 157

A. White  
Signature

STATE OF ARIZONA,  
County of MOHAVE

I hereby certify that the within instrument was filed and recorded  
ss. MAY 9 '80 - 10 00 AM 1980, at \_\_\_\_\_ M.

Fee No.:

80-16169

In Docket No. \_\_\_\_\_, Page 158-159, at the request of

INDEXED

INDEXED MINES

When recorded, mail to:

Witness my hand and official seal

JOAN MC CALL



By Lawrence White

Deputy Recorder

Fee: \$ 300

AMC 109492

RECEIVED  
AUG 7 3 30 PM '80  
PHOENIX, ARIZONA

### NOTICE OF MINING CLAIM LOCATION

- 1.  Location                       Amendment                       Relocation
- 2.  Placer                               Lode                                       Millsite                               Tunnelsite
- 3. The name and address of the Locator is

DAVID G. WHITE

Name

P.O. Box 9

Address

WIKIEUP

ARIZ

85360

City

State

Zip

4. The name of the claim is Sir George #22

5. The date of the location is May 9<sup>th</sup> 1980

6. The claim is 1500 feet long and 600 feet wide. The distance from the Location monument to each end of the claim is 300 feet in a Northealy direction and 1200 feet in a Southealy direction.

7. The general course of the claim is from the North to the South

8. The location of the claim is in Section 6, Township 20-N, Range 11-W  
G&SRB&M Aquarius Mining District, Mohave County, Arizona.

9. If amending or relocating, the previous claim name was No previous Recording  
Records Found in this Section AT Mohave County Seat. recorded in Docket \_\_\_\_\_, Book \_\_\_\_\_,  
\_\_\_\_\_ Mining District, \_\_\_\_\_ County, Arizona.

10. The location of the claim with reference to a natural object or permanent monument is \_\_\_\_\_

S.W. Corner Marker located due North 1500 Ft. To a Rock Monument, Thense due East 3,000 Ft. From U.S. Gov. Survey Marker dated 1916 located AT S.W. Corner of Section 6. Said marker diagramed Reverse Side This Form.

Date May 9<sup>th</sup> 1980

BOOK 631 PAGE 158

D. White  
Signature

# MAP OF MINING CLAIM LOCATION

- The name of the claim is Sir George # 22
- The S.W. corner of the claim is 1500 feet in a North direction ~~These 3000 Ft. in an Easterly direction from~~ a survey monument or permanent natural object described as U.S. Gov. Survey MARKER dated 1916 & designated as being S.W. Corner MARKER of Section 6, Township 20-N, Range 11-W.
- The type of location monument is 2" x 2" Wood 4' Above Ground Level Secured in Rock Monument 3' High.  
The type of corner and end monuments are SAME
- The bearing and distance between the corners of the claim are beginning at the South West corner of the claim, 1500 feet in a Northealy direction to the North West corner, then 600 feet in a Easterly direction to the North East corner, then 1500 feet in a Southealy direction to the South East corner, then 600 feet in a Westerly direction to the point of beginning.

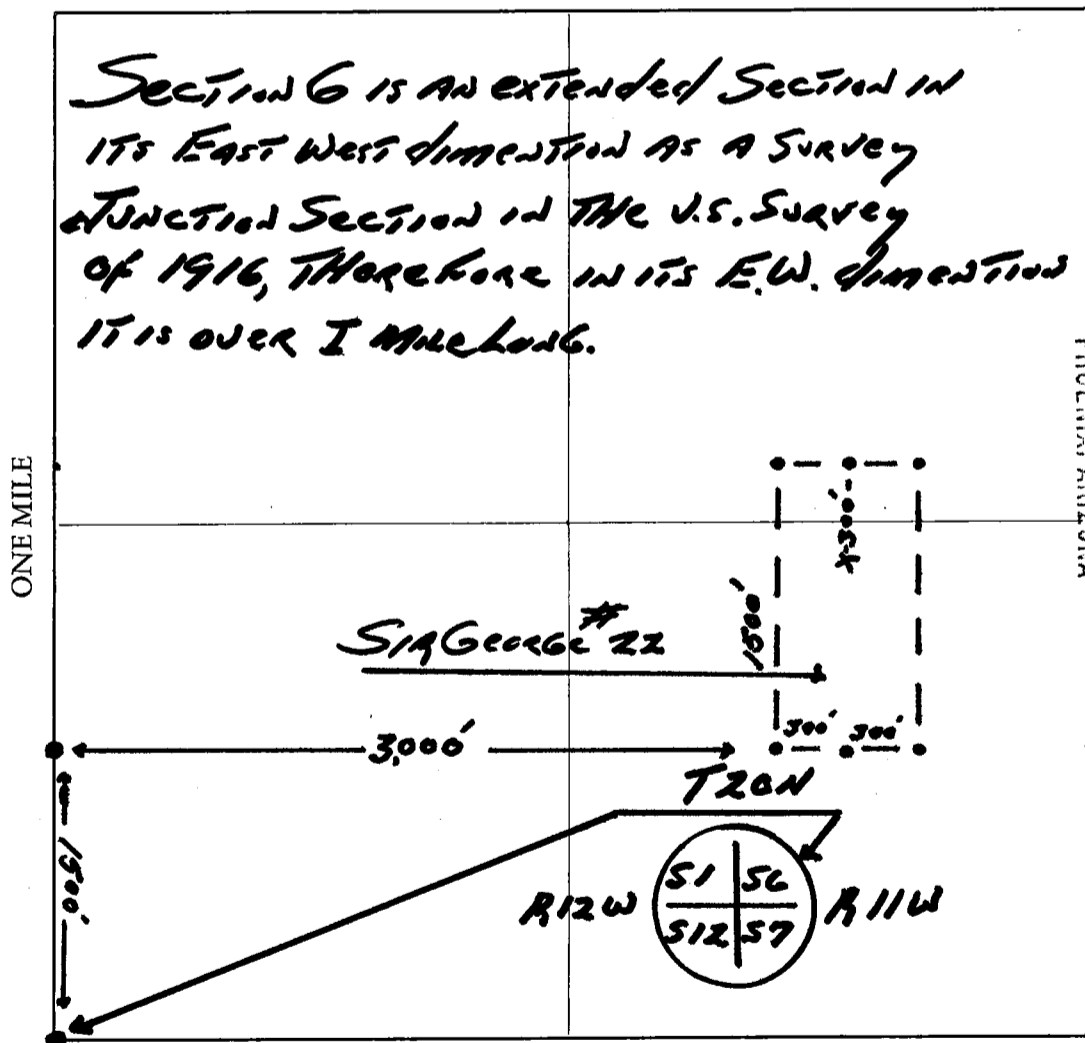
## MAP

One inch = One thousand feet  
 X - Approximate Location of discovery Post.  
 O - Rock Monuments & Posts.

North Arrow



ONE MILE



RECEIVED  
 AZ STATE OFFICE  
 AUG 7 3 13 PM '90  
 640 ACRES  
 PHOENIX, ARIZONA

Section 6 Range 11-W Township 20-W G&SRB&M

Date May 9th 1980

BOOK 631 PAGE 159

[Signature]  
 Signature

10-17-80 MJ

STATE OF ARIZONA,  
County of MOHAVE

I hereby certify that the within instrument was filed and recorded  
ss. MAY 9 '80 - 10 00 AM, 1980, at \_\_\_\_\_ M.

Fee No.:  
**80-16178**

In Docket No. \_\_\_\_\_, Page 160-161, at the request of  
IN BOOK 631 of OFFICIAL RECORDS


David White

INDEXED

INDEXED MINING

When recorded mail to:

Witness my hand and official seal  
JOAN MC CALL



Fee: \$ 3.10

By Joan McCall  
Deputy Recorder

RECEIVED  
AT STATE DEPT  
AUG 7 3 13 PM '80  
PHOENIX, ARIZONA

AMC / 109474

### NOTICE OF MINING CLAIM LOCATION

- 1.  Location  Amendment  Relocation
- 2.  Placer  Lode  Millsite  Tunnelsite
- 3. The name and address of the Locator is

David G. White

Name

P.O. Box 9

Address

Winkup

City

ARIZ.

State

85300

Zip

- 4. The name of the claim is Sid George # 23
- 5. The date of the location is May 9<sup>th</sup> 1980
- 6. The claim is 1500 feet long and 600 feet wide. The distance from the Location monument to each end of the claim is 300 feet in a Northerly direction and 1200 feet in a Southerly direction.
- 7. The general course of the claim is from the NORTH to the SOUTH.
- 8. The location of the claim is in Section 6, Township 20-N, Range 11-W  
G&SRB&M Reguarius Mining District, Mohave County, Arizona.
- 9. If amending or relocating, the previous claim name was No previous Recording  
Records Found in This Section At Mohave County Sec. recorded in Docket \_\_\_\_\_, Book \_\_\_\_\_,  
\_\_\_\_\_ Mining District, \_\_\_\_\_ County, Arizona.

10. The location of the claim with reference to a natural object or permanent monument is \_\_\_\_\_

S.W. Corner Marker located due North 1500 Ft to a Rock Monument, Thence due East 3,600 Ft. From U.S. Gov. Survey Marker dated 1916 located at S.W. Corner of Section 6. Said Marker diagrammed Reverse Side This Form.

Date May 9<sup>th</sup> 1980

BOOK 631 PAGE 160

David White  
Signature

# MAP OF MINING CLAIM LOCATION

- The name of the claim is Sir George #23
- The S.W. corner of the claim is 1500 feet in a NORTH direction thence 3,600 Ft. in an Easterly direction from a survey monument or permanent natural object described as U.S. Gov. Survey Marker dated 1916 designated as Bench S.W. Corner Marker of Section 6, Township 20-N, Range 11-W.
- The type of location monument is 2" x 2" Wood of Above Ground Level Secured in Rock Monument 3' High.  
The type of corner and end monuments are Same
- The bearing and distance between the corners of the claim are beginning at the South West corner of the claim 1500 feet in a Northealy direction to the North West corner, then 600 feet in a Easterly direction to the North East corner, then 1500 feet in a South ealy direction to the South East corner, then 600 feet in a Westerly direction to the point of beginning.

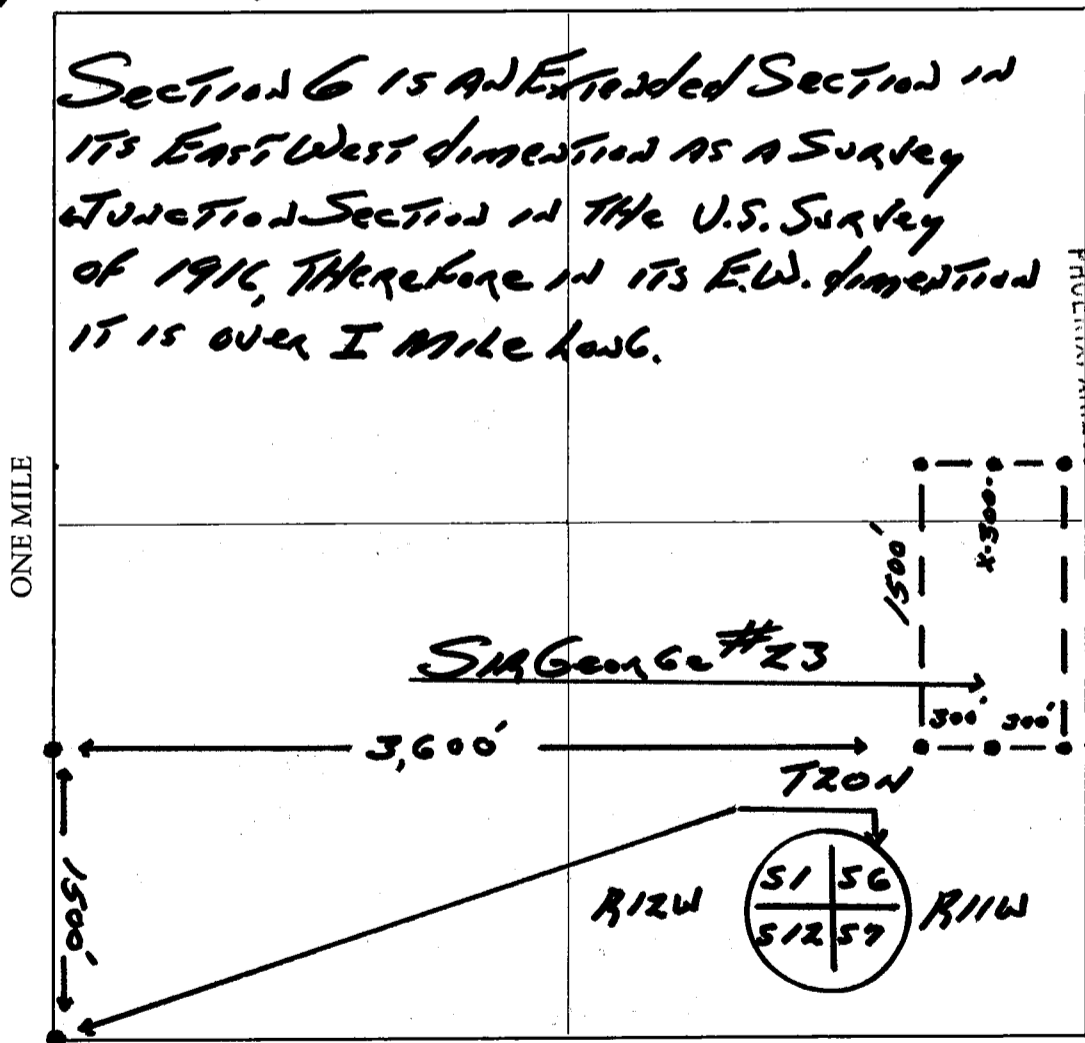
## MAP

One inch = One thousand feet  
 X - Approximate location of discovery Post.  
 O - Rock monuments & Posts.

North Arrow



ONE MILE



Section 6 Range 11-W Township 20-W, G&SRB&M

Date May 9<sup>th</sup> 1990

*[Handwritten Signature]*

Signature

STATE OF ARIZONA,  
County of MOHAVE

I hereby certify that the within instrument was filed and recorded  
ss. MAY 9 '80 - 10 00 AM, 1980, at \_\_\_\_\_ M.

Fee No.:  
**INDEXED MINES**  
**80-16171**


In Docket No. \_\_\_\_\_, Page 162-163, at the request of  
IN BOOK 631 of OFFICIAL RECORDS

*David White*

When recorded mail to:

Witness my hand and official

JOAN MC CALL



By *Joan McCall*  
Deputy Recorder Fee: \$ 3.00

RECEIVED  
MAY 7 3 13 PM '80  
MOHAVE COUNTY ARIZONA

AMC 109475

### NOTICE OF MINING CLAIM LOCATION

- 1.  Location  Amendment  Relocation
- 2.  Placer  Lode  Millsite  Tunnelsite
- 3. The name and address of the Locator is

DAVID G. WHITE

Name

P.O. Box 9

Address

Winkup

City

AZ

State

85360

Zip

- 4. The name of the claim is SIA GEM #24
- 5. The date of the location is MAY 9<sup>TH</sup> 1980
- 6. The claim is 1500 feet long and 600 feet wide. The distance from the Location monument to each end of the claim is 300 feet in a Northerly direction and 1200 feet in a Southerly direction.
- 7. The general course of the claim is from the NORTH to the SOUTH
- 8. The location of the claim is in Section 6, Township 20-N, Range 11-W  
G&SRB&M Aquarius Mining District, MOHAVE County, Arizona.
- 9. If amending or relocating, the previous claim name was No previous Recording  
Records Found in This Section recorded in Docket \_\_\_\_\_, Book \_\_\_\_\_,  
\_\_\_\_\_ Mining District, \_\_\_\_\_ County, Arizona.
- 10. The location of the claim with reference to a natural object or permanent monument is  
S.W. Corner Marker located due NORTH 1500 Ft. to a rock monument, thence due East 4200 Ft. From U.S. Gov. Survey Marker dated 1916 located at S.W. Corner of Section 6. Said marker diagramed reverse side this form.

Date MAY 9<sup>TH</sup> 1980

BOOK 631 PAGE 162

*Joan McCall*  
Signature



# MAP OF MINING CLAIM LOCATION

- The name of the claim is SIG GEORGE # 24
- The S.W. corner of the claim is 1500 feet in a NORTH direction THENCE 4,200 FT. IN AN Easterly direction FROM a survey monument or permanent natural object described as U.S. Gov. Survey MARKER dated 1916 & designated as BEING S.W. CORNER MARKER OF SECTION 6, TOWNSHIP 20-N, RANGE 11-W.
- The type of location monument is 2" x 2" Wood 4' ABOVE Ground Level Secured in Rock monument 3' HIGH.  
The type of corner and end monuments are SAME
- The bearing and distance between the corners of the claim are beginning at the South West corner of the claim 1500 feet in a Northerly direction to the North West corner, then 600 feet in an Easterly direction to the North East corner, then 1500 feet in a Southerly direction to the South East corner, then 600 feet in a Westerly direction to the point of beginning.

## MAP

One inch = One thousand feet


North Arrow



X - APPROXIMATE location of discovery Post.

● - Rock monuments & Wood Posts.

Section 6 Extended



Section 6 Range 11-W Township 20-N, G&SRB&M

Date MAY 9<sup>TH</sup> 1980

BOOK 631 PAGE 163

[Signature]  
Signature

STATE OF ARIZONA,  
County of MOHAVE

I hereby certify that the within instrument was filed and recorded  
ss. MAY 9 '80 - 10 00 AM, 1980, at \_\_\_\_\_ M.

Fee No.: 80-16102

In Docket No. \_\_\_\_\_, Page 164-165, at the request of \_\_\_\_\_

IN BOOK 631 of OFFICIAL RECORDS

When recorded, mail to  
RECEIVED  
AUG 7 3 13 PM '80  
PHOENIX, ARIZONA

Witness my hand and official seal.

JOAN MC CALL



By Clarence  
Deputy Recorder

INDEXED  
INDEXED MINES  
Fee: \$ 300  
A.M. 109176

### NOTICE OF MINING CLAIM LOCATION

- 1.  Location                       Amendment                       Relocation
- 2.  Placer                               Lode                                       Millsite                                       Tunnelsite

3. The name and address of the Locator is

David G. White  
Name

P.O. Box 9  
Address

Wilcox City                      Ariz State                      85360 Zip

4. The name of the claim is Sir George # 33

5. The date of the location is May 9th 1980

6. The claim is 1500 feet long and 600 feet wide. The distance from the Location monument to each end of the claim is 300 feet in a Northwesterly direction and 1200 feet in a Southwesterly direction.

7. The general course of the claim is from the NORTH to the SOUTH

8. The location of the claim is in Section 6, Township 20-N, Range 11-W  
G&SRB&M Mogwagous Mining District, Mohave County, Arizona.

9. If amending or relocating, the previous claim name was No previous Recording  
Records Found in This Section recorded in Docket \_\_\_\_\_, Book \_\_\_\_\_,  
\_\_\_\_\_ Mining District, \_\_\_\_\_ County, Arizona.

10. The location of the claim with reference to a natural object or permanent monument is \_\_\_\_\_

S.W. Corner Marker located due North  
3000 Ft. From U.S. Gov. Survey Marker  
dated 1916 & diagramed on Reverse Side  
This Form.

Date May 9th 1980

BOOK 631 PAGE 164

D. G. White  
Signature

# MAP OF MINING CLAIM LOCATION

1. The name of the claim is Six George #33

2. The S.W. corner of the claim is 3000 feet in a North direction from a survey monument or permanent natural object described as U.S. Gov. Survey Marker dated 1916 & designated as being S.W. Corner Marker of Section 6, Township 20-N, Range 11-W.


3. The type of location monument is Same

The type of corner and end monuments are 2" x 2" Wood 4' Above Ground Level Secured in Rock Monument 3' H.C.H.

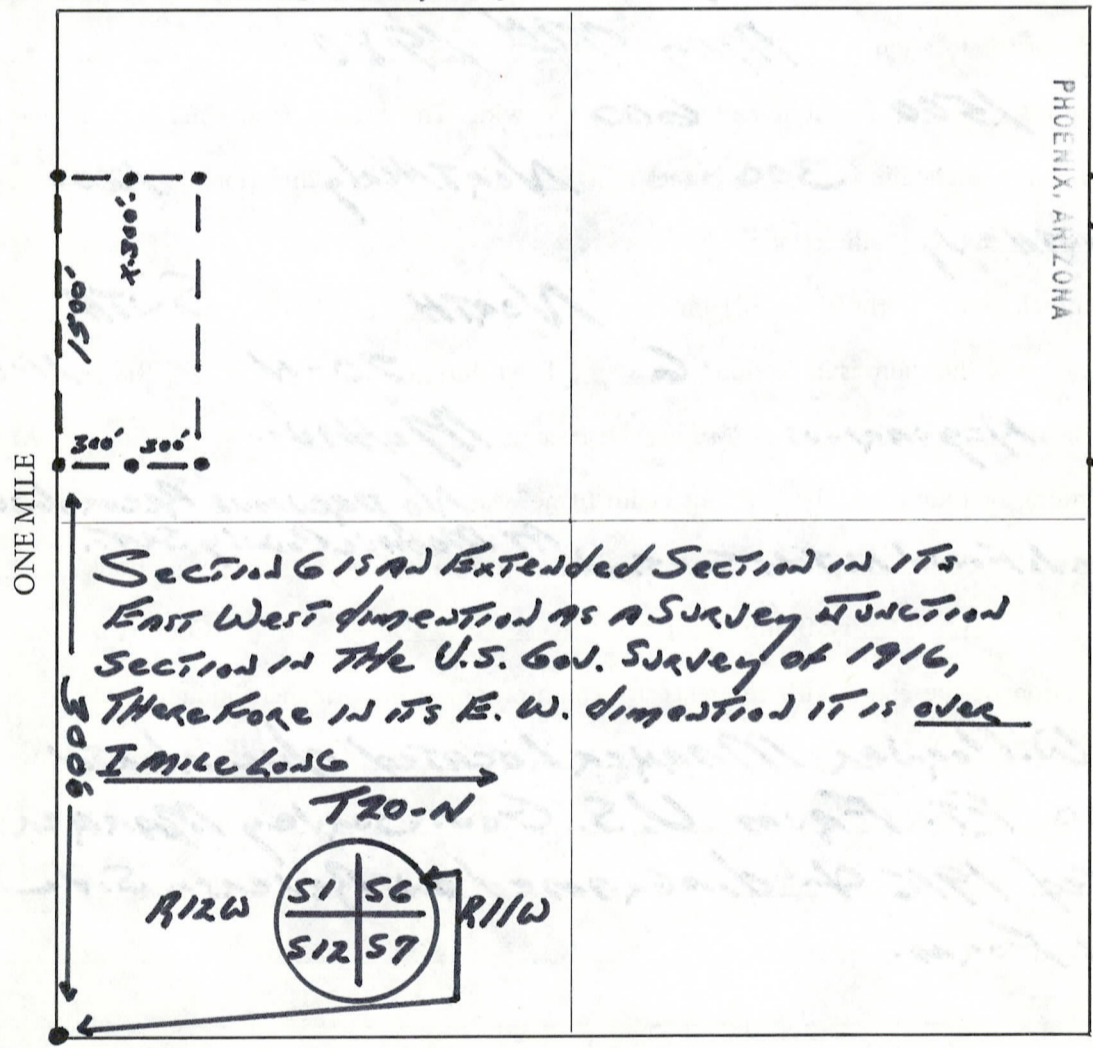
4. The bearing and distance between the corners of the claim are beginning at the South West corner of the claim 1500 feet in a Northerly direction to the North West corner, then 600 feet in an Easterly direction to the North East corner, then 1500 feet in a Southerly direction to the South East corner, then 600 feet in a Westerly direction to the point of beginning.

## MAP

One inch = One thousand feet

North Arrow 

X - Approximate location of discovery post.  
 ● - Rock Monuments & Wood Posts. ONE MILE



Section 6 Range 11-W Township 20-N, G&SRB&M

Date MAY 9<sup>TH</sup> 1980

BOOK 631 PAGE 165

  
 Signature

AMC 109477

STATE OF ARIZONA, } I hereby certify that the within instrument was filed and recorded  
 County of MOHAVE } ss. MAY 9 '80 - 10 00 AM, at \_\_\_\_\_ M.  
 In Docket No. \_\_\_\_\_, Page 166-167, at the request of David White  
 IN BOOK 631 of OFFICIAL RECORDS


Fee No.: 80-16173  
 INDEXED  
 INDEXED MINES

When received mail to:

RECEIVED  
 STATE OFFICE  
 AUG 7 3 13 PM '80  
 PHOENIX, ARIZONA

Witness my hand and official

JOAN MC CALL



By

Clarence Blue  
 Deputy Recorder

Fee: \$

3.00

### NOTICE OF MINING CLAIM LOCATION

- 1.  Location                       Amendment                       Relocation
- 2.  Placer                               Lode                                       Millsite                               Tunnelsite
- 3. The name and address of the Locator is

David G. White

Name

P.O. Box 9

Address

Winkieup

City

Ariz

State

85360

Zip

- 4. The name of the claim is SIA GEORGE #34
- 5. The date of the location is MAY 9TH 1980
- 6. The claim is 1500 feet long and 600 feet wide. The distance from the Location monument to each end of the claim is 300 feet in a Northealy direction and 1200 feet in a Southealy direction.
- 7. The general course of the claim is from the NORTH to the SOUTH
- 8. The location of the claim is in Section 6, Township 20-N, Range 11-W  
 G&SRB&M Aguarions Mining District, Mohave County, Arizona.
- 9. If amending or relocating, the previous claim name was No previous Recording  
Records Found in This Section recorded in Docket \_\_\_\_\_, Book \_\_\_\_\_,  
 \_\_\_\_\_ Mining District, \_\_\_\_\_ County, Arizona.

- 10. The location of the claim with reference to a natural object or permanent monument is  
South West Corner Marker located due North  
3000 Ft. to a Rock Monument, Thence due  
East 600 Ft. From U.S. Gov. Survey Marker  
dated 1916 located at S.W. Corner of Section  
6. Said Marker diagram Reverse side  
This Form.

Date

MAY 9TH 1980

BOOK 631 PAGE 166

D. G. White  
 Signature

# MAP OF MINING CLAIM LOCATION

- The name of the claim is Sir George # 34
- The S.W. corner of the claim is 3000 feet in a North direction thence 600 ft. in an Easterly direction from a survey monument or permanent natural object described as U.S. Gov. Survey Marker dated 1916 & designated as Trone S.W. Corner Marker of Section 6, Township 20-N, Range 11-W.
- The type of location monument is 2" x 2" Wood 4' Above Ground Level Secured in Rock Monument 3' High.  
The type of corner and end monuments are SAME
- The bearing and distance between the corners of the claim are beginning at the South West corner of the claim, 1500 feet in a Northealy direction to the North West corner, then 600 feet in an Easterly direction to the North East corner, then 1500 feet in a Southerly direction to the South East corner, then 600 feet in a Westerly direction to the point of beginning.

## MAP

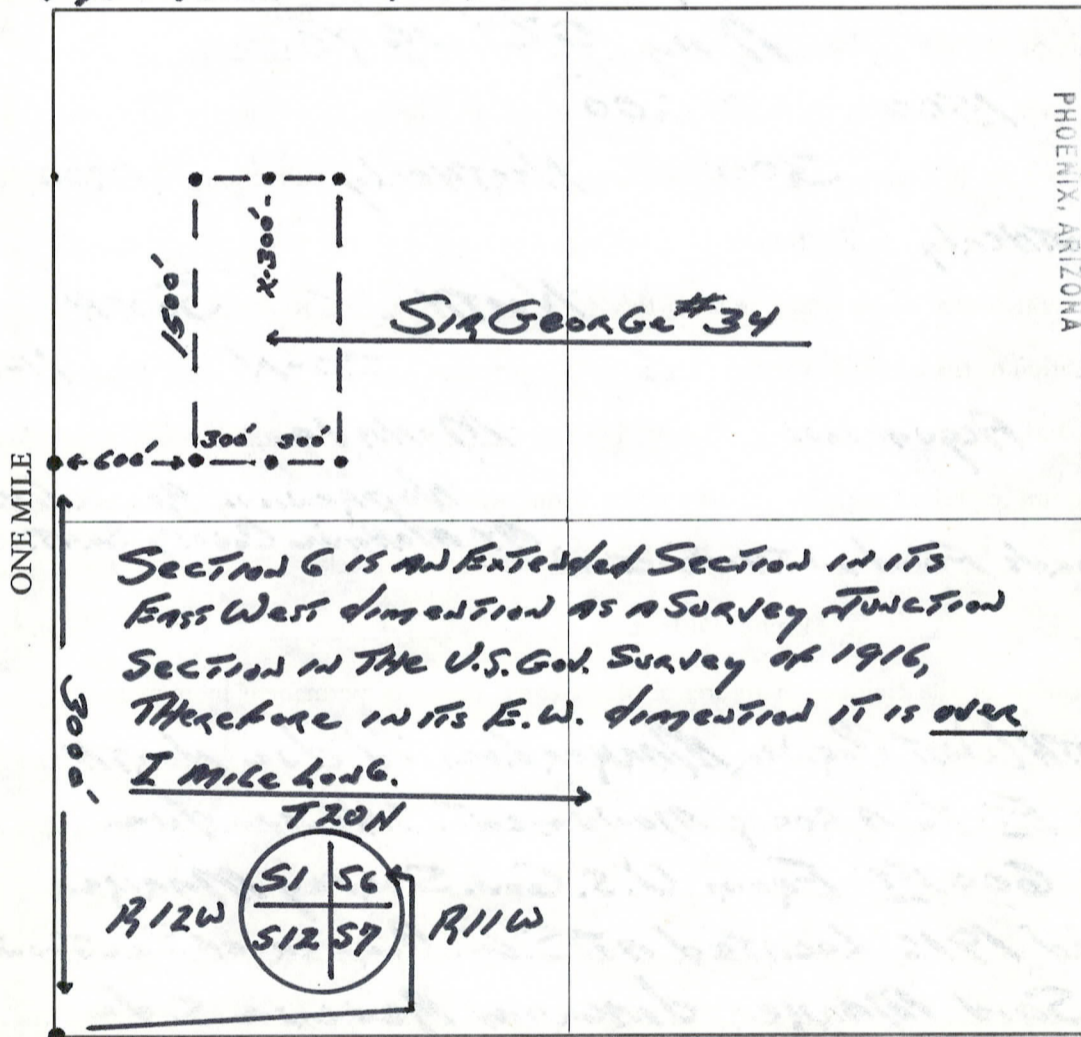
One inch = One thousand feet

North Arrow



X - Approximate Location of discovery Post.

● - Rock Monuments & Wood Posts. ONE MILE



RECEIVED  
B.L.M. AZ STATE OFFICE  
AUG 7 3 13 PM '80

Section 6 Range 11-W Township 20-N, G&SRB&M

Date May 9<sup>th</sup> 1980

BOOK 631 PAGE 167

*[Signature]*  
Signature

STATE OF ARIZONA, } I hereby certify that the within instrument was filed and recorded  
 County of MOHAVE } ss. MAY 9 '80 - 10 00 AM, at \_\_\_\_\_ M.  
 In Docket No. \_\_\_\_\_, Page 168-169, at the request of \_\_\_\_\_

Fee No.:  
80-16174  
 INDEXED  
 INDEXED MINES

A MC 109478

When recorded mail to:

Witness my hand and official

RECORDED OFFICE  
 AUG 7 3 33 AM '80  
 PHOENIX, ARIZONA

JOAN MC CALL



By Johnnie Lane 3rd  
 Deputy Recorder

Fee: \$  
3.00

## NOTICE OF MINING CLAIM LOCATION

1.  Location                       Amendment                       Relocation
2.  Placer                               Lode                                       Millsite                               Tunnelsite
3. The name and address of the Locator is

David G. White  
 Name

P.O. Box 9  
 Address

Wikieup                      Ariz.                      85360  
 City                                      State                                      Zip

4. The name of the claim is Sir George #35

5. The date of the location is May 9th 1980

6. The claim is 1500 feet long and 600 feet wide. The distance from the Location monument to each end of the claim is 300 feet in a Northerly direction and 1200 feet in a Southerly direction.

7. The general course of the claim is from the NORTH to the SOUTH

8. The location of the claim is in Section 6, Township 20-N, Range 11-W  
 G&SRB&M Aquarius Mining District, Mohave County, Arizona.

9. If amending or relocating, the previous claim name was No previous Recording  
Records Found in This Section At Mohave County Seat. recorded in Docket \_\_\_\_\_, Book \_\_\_\_\_,  
 \_\_\_\_\_ Mining District, \_\_\_\_\_ County, Arizona.

10. The location of the claim with reference to a natural object or permanent monument is  
South West Corner Marker located due North  
3000 Ft. to a Rock Monument, These due  
East 1200 Ft. From U.S. Gov. Survey Marker  
dated 1916 located at S.W. Corner of Section  
6. Said Marker diagramed Reverse Side  
This Form.

Date May 9th 1980

BOOK 631 PAGE 168

D. G. White  
 Signature

# MAP OF MINING CLAIM LOCATION

- The name of the claim is Sir George #35
- The S.W. corner of the claim is 3000 feet in a NORTH direction thence 1200 Ft. in an Easterly direction from a survey monument or permanent natural object described as U.S. Gov. Survey Marker dated 1916 & designated as being S.W. Corner Marker of Section 6, Township 20-N, Range 11-W.
- The type of location monument is 2" x 2" Wood 4' Above Ground Level Secured in Rock Monuments 3' H.G.H.  
The type of corner and end monuments are SAME
- The bearing and distance between the corners of the claim are beginning at the South West corner of the claim 1500 feet in a Northerly direction to the North West corner, then 600 feet in an Easterly direction to the North East corner, then 1500 feet in a Southerly direction to the South East corner, then 600 feet in a Westerly direction to the point of beginning.

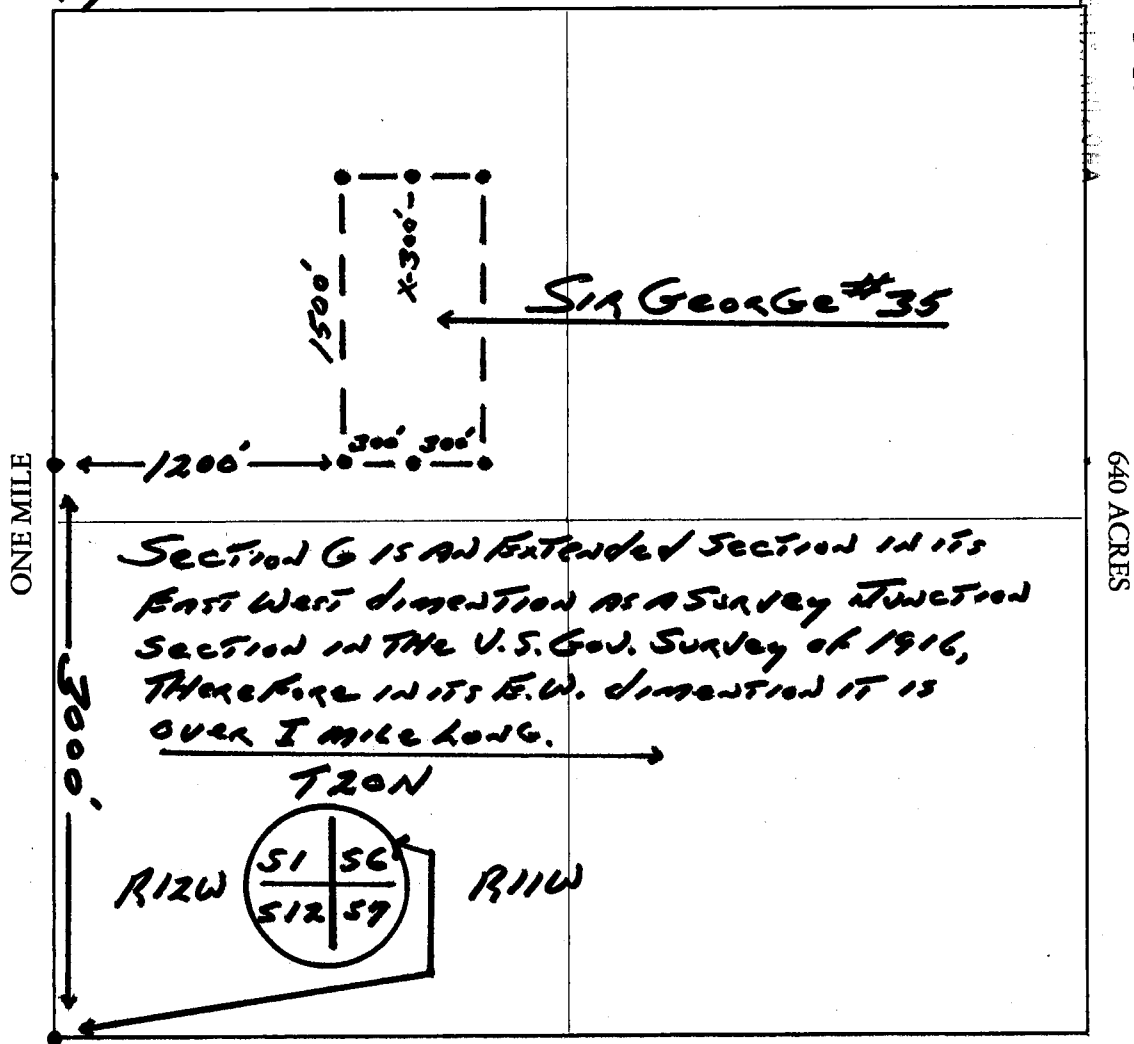
## MAP

One inch = One thousand feet

X - Approximate location of discovery Post.  
 ● - Rock Monuments & Wood Posts

North Arrow

RECEIVED  
 BUREAU OF LAND OFFICE  
 MAY 7 3 13 PM '90



Section 6 Range 11-W Township 20-N G&SRB&M

Date May 9<sup>th</sup> 1990

BOOK 631 PAGE 169

[Signature]  
 Signature

STATE OF ARIZONA,  
County of MOHAVE

I hereby certify that the within instrument was filed and recorded  
ss. MAY 9 '80 - 10:00 AM, 19\_\_, at \_\_ M.

Fee No.:

In Docket No. \_\_, Page 170-171, at the request of  
IN BOOK 631 of OFFICIAL RECORDS


80-16175

INDEXED MINES  
INDEXED

When recorded mail to:

Witness my hand and official seal.

JOAN MC CALL



Fee: \$

By Edmond Deputy Recorder

RECEIVED  
B.L.M. STATE OFFICE  
AUG 7 3 13 PM '80  
PHOENIX, ARIZONA

AMC 109479

### NOTICE OF MINING CLAIM LOCATION

- 1.  Location  Amendment  Relocation
- 2.  Placer  Lode  Millsite  Tunnelsite
- 3. The name and address of the Locator is

David G. White

Name

P.O. Box 9

Address

Wilkieup

City

AZ

State

85360

Zip

- 4. The name of the claim is Sir George # 36
- 5. The date of the location is May 9th 1980
- 6. The claim is 1500 feet long and 600 feet wide. The distance from the Location monument to each end of the claim is 300 feet in a Northwesterly direction and 1200 feet in a Southerly direction.
- 7. The general course of the claim is from the NORTH to the SOUTH.
- 8. The location of the claim is in Section 6, Township 20-N, Range 11-W  
G&SRB&M Aquarius Mining District, Mohave County, Arizona.
- 9. If amending or relocating, the previous claim name was No previous Recording  
Records Found in this Section recorded in Docket AT Mohave County Sect., Book         ,  
         Mining District,          County, Arizona.
- 10. The location of the claim with reference to a natural object or permanent monument is South West Corner Marker located due North 3000 Ft. to a Rock Monument, Thence due East 1400 Ft. From U.S. Gov. Survey Marker dated 1916 located at S.W. Corner of Section 6. Said Marker diagramed Reverse Side This Form.

Date May 9th 1980

D. G. White  
Signature



# MAP OF MINING CLAIM LOCATION

1. The name of the claim is Sir George #36
2. The S.W. corner of the claim is 3000 feet in a NORTH direction Thence 1800 Ft. in an Easterly direction from a survey monument or permanent natural object described as U.S. Gov. Survey marker dated 1916 & designated as being S.W. Corner marker of Section 6, Township 20-N, Range 11-W.
3. The type of location monument is 2" x 2" Wood 4' Above Ground Level Secured in Rock Monuments 3' High.  
The type of corner and end monuments are Same
4. The bearing and distance between the corners of the claim are beginning at the South West corner of the claim 1500 feet in a Northealy direction to the North West corner, then 600 feet in an Easterly direction to the North East corner, then 1500 feet in a Southealy direction to the South East corner, then 600 feet in a Westerly direction to the point of beginning.

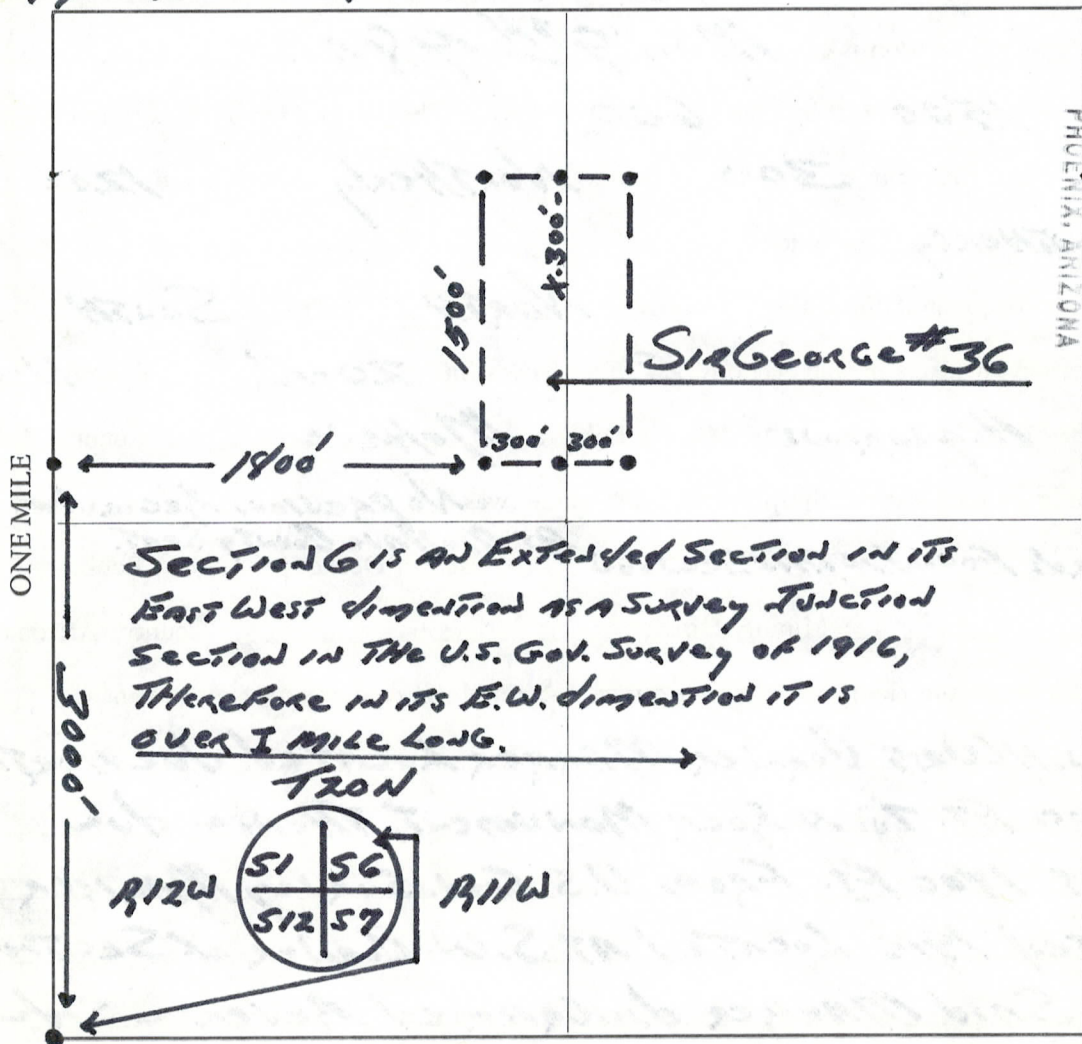
## MAP

One inch = One thousand feet

North Arrow



X - Approximate location of discovery Post  
 • - Rock Monument & Wood Posts. ONE MILE



RECEIVED  
 B.L.M. STATE OFFICE  
 AUG 7 3 13 PM '90  
 PHOENIX, ARIZONA

Section 6 Range 11-W Township 20-N G&SRB&M

Date May 9<sup>th</sup> 1980

BOOK 631 PAGE 171

*[Handwritten Signature]*

Signature

STATE OF ARIZONA,  
County of MOHAVE

I hereby certify that the within instrument was filed and recorded  
ss. MAY 9 '80 - 10 00 AM, 1980, at \_\_\_\_\_ M.

Fee No.:

In Docket No. \_\_\_\_\_, Page 172-173, at the request of  
IN BOOK 631 of OFFICIAL RECORDS

80-16176

When recorded mail to:

Witness my hand and office

JOAN MC CALL



By

Deputy Recorder

Fee: \$

3.00

INDEXED

INDEXED MINES

AMC  
10  
08750

RECEIVED  
AZ STATE OFFICE  
AUG 7 3 13 PM '80  
PHOENIX, ARIZONA

### NOTICE OF MINING CLAIM LOCATION

- 1.  Location                       Amendment                       Relocation
- 2.  Placer                               Lode                                       Millsite                                       Tunnelsite
- 3. The name and address of the Locator is

DAVID G. WHITE

Name

P.O. Box 9

Address

Winkup

City

ARIZ

State

85360

Zip

- 4. The name of the claim is Six George #37
- 5. The date of the location is MAY 9<sup>TH</sup> 1980
- 6. The claim is 1500 feet long and 600 feet wide. The distance from the Location monument to each end of the claim is 300 feet in a NORTHEASTLY direction and 1200 feet in a SOUTHEASTLY direction.
- 7. The general course of the claim is from the NORTH to the SOUTH.
- 8. The location of the claim is in Section 6, Township 20-N, Range 11-W G&SRB&M Acquarone Mining District, Mohave County, Arizona.
- 9. If amending or relocating, the previous claim name was No previous Recording Records Found in This Section recorded in Docket \_\_\_\_\_, Book \_\_\_\_\_, \_\_\_\_\_ Mining District, \_\_\_\_\_ County, Arizona.

- 10. The location of the claim with reference to a natural object or permanent monument is South West Corner Marker located due North 3000' Ft. to a Rock Monument, Thence due East 2400 Ft From U.S. Gov. Survey Marker dated 1916 located at S.W. Corner of Section 6. Said Marker diagramed Reverse Side This Form.

Date

MAY 9<sup>TH</sup> 1980

D. White

Signature

BOOK 631 PAGE 172

# MAP OF MINING CLAIM LOCATION

- The name of the claim is Sir George #37
- The S.W. corner of the claim is 3000 feet in a NORTH direction thence 2400 ft. in an Easterly direction from a survey monument or permanent natural object described as U.S. Gov. Survey Marker dated 1916 & designated as being S.W. Corner Marker of Section 6, Township 20-N, Range 11-W.
- The type of location monument is 2" x 2" Wood 4' Above Ground Level Secured in Rock Monuments 3' High.  
The type of corner and end monuments are same
- The bearing and distance between the corners of the claim are beginning at the South West corner of the claim 1500 feet in a Northealy direction to the North West corner, then 600 feet in an Easterly direction to the North East corner, then 1500 feet in a Southealy direction to the South East corner, then 600 feet in a Westerly direction to the point of beginning.

## MAP

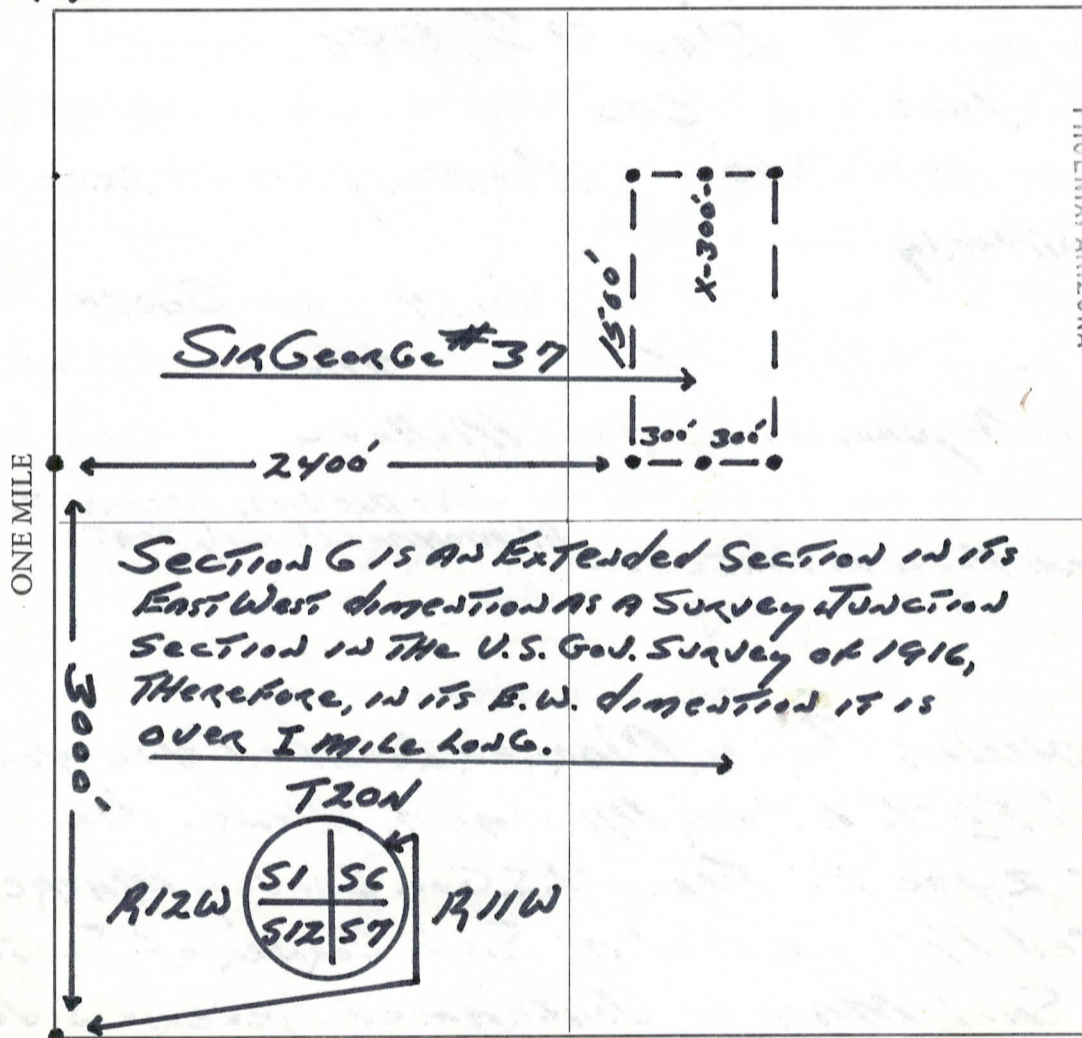
One inch = One thousand feet

North Arrow



X - Approximate location of discovery Post.

● - Rock Monuments & Wood Posts. ONE MILE



RECEIVED  
BLM AT STATE OFFICE  
Aug 7 3 14 PM '80  
PHOENIX ARIZONA

Section 6 Range 11-W Township 20-N, G&SRB&M

Date May 9<sup>th</sup> 1980

BOOK 631 PAGE 173

[Signature]  
Signature

STATE OF ARIZONA, } I hereby certify that the within instrument was filed and recorded  
County of MOHAVE } ss. MAY 9 '80 - 10:00 AM, 19\_\_\_\_, at \_\_\_\_\_ M.  
In Docket No. \_\_\_\_\_, Page 174-175, at the request of \_\_\_\_\_  
IN BOOK 631 of OFFICIAL RECORDS

Fee No.:

80-16177

INDEXED  
INDEXED MINES

Fee: \$ 3.00

When recorded mail to:

Witness my hand and official seal.

JOAN MC CALL



By Delores [Signature]  
Deputy Recorder

RECEIVED  
AZ STATE OFFICE  
AUG 7 3 14 PM '80  
PHOENIX, ARIZONA

AMC  
109481

### NOTICE OF MINING CLAIM LOCATION

- 1.  Location  Amendment  Relocation
- 2.  Placer  Lode  Millsite  Tunnelsite
- 3. The name and address of the Locator is

David G. White  
Name

P.O. Box 9  
Address

Wikieup City Ariz. State 85360 Zip

- 4. The name of the claim is Sir George # 38
- 5. The date of the location is May 9th 1980
- 6. The claim is 1500 feet long and 600 feet wide. The distance from the Location monument to each end of the claim is 300 feet in a Northealy direction and 1200 feet in a Southealy direction.
- 7. The general course of the claim is from the NORTH to the SOUTH
- 8. The location of the claim is in Section 6, Township 20-N, Range 11-W  
G&SRB&M Aquarius Mining District, Mohave County, Arizona.
- 9. If amending or relocating, the previous claim name was No previous Recording  
Records Found in This Section AT Mohave County Seat. recorded in Docket \_\_\_\_\_, Book \_\_\_\_\_,  
\_\_\_\_\_ Mining District, \_\_\_\_\_ County, Arizona.
- 10. The location of the claim with reference to a natural object or permanent monument is  
South West Corner Marker located due North 3000 Ft. to a Rock Monument, Thence due East 3000 Ft. From U.S. Gov. Survey Marker dated 1916 located at S.W. Corner of Section 6. Said Marker diagrammed Reverse side This Form.

Date May 9th 1980

D. White  
Signature

# MAP OF MINING CLAIM LOCATION

- The name of the claim is Six George #38
- The S.W. corner of the claim is 3000 feet in a NORTH direction Thence 3000 Ft. in an Easterly direction from a survey monument or permanent natural object described as U.S. Gov. Survey MARKER dated 1916 & designated as being S.W. Corner MARKER of Section 6, Township 20-N, Range 11-W.
- The type of location monument is 2" x 2" Wood 4' Above Ground Level Secured in Rock Monument 3' High.  
The type of corner and end monuments are SAME
- The bearing and distance between the corners of the claim are beginning at the South West corner of the claim, 1500 feet in a NORTHERLY direction to the NORTH WEST corner, then 600 feet in an Easterly direction to the NORTH EAST corner, then 1500 feet in a Southerly direction to the SOUTH EAST corner, then 600 feet in a Westerly direction to the point of beginning.

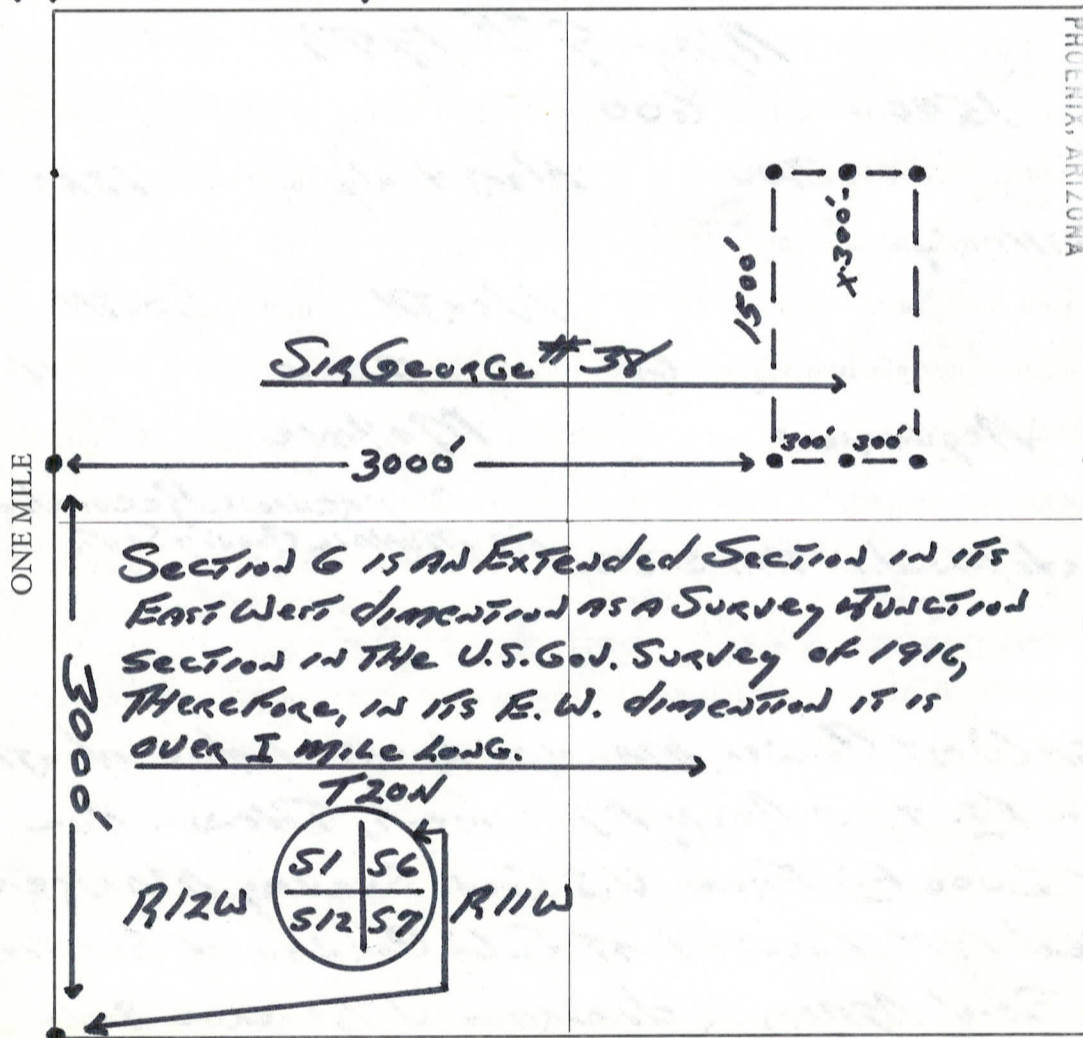
## MAP

One inch = One thousand feet  
 X - Approximate location of discovery Post.  
 ● - Rock Monuments & Wood Posts. ONE MILE

North Arrow



RECEIVED  
 B.L.M. AZ STATE OFFICE  
 AUG 7 3 14 PM '80



Section 6 Range 11-W Township 20-N, G&SRB&M

Date May 9<sup>th</sup> 1980

BOOK 631 PAGE 175

*[Signature]*  
 Signature

AMC 109482

STATE OF ARIZONA, }  
County of MOHAVE }

I hereby certify that the within instrument was filed and recorded  
MAY 9 '80 - 10 00 AM, 19\_\_ at \_\_ M.

Fee No.:

In Docket No. \_\_\_\_\_, Page 176-177, at the request of  
IN BOOK 631 of OFFICIAL RECORDS


80-16178  
INDEXED MINES

INDEXED

When recorded mail to:

Witness my hand and official seal

JOAN MC CALL



Fee: \$

By

Deputy Recorder

310

RECEIVED  
MOHAVE STATE OFFICE  
AUG 7 3 14 PM '80  
PHOENIX, ARIZONA

### NOTICE OF MINING CLAIM LOCATION

- 1.  Location  Amendment  Relocation
- 2.  Placer  Lode  Millsite  Tunnelsite

3. The name and address of the Locator is

David G. White

Name

P.O. Box 9

Address

Wikieup

City

AZ

State

85360

Zip

4. The name of the claim is Sir George #39

5. The date of the location is May 9th 1980

6. The claim is 1500 feet long and 600 feet wide. The distance from the Location monument to each end of the claim is 300 feet in a Northwaly direction and 1200 feet in a Southwaly direction.

7. The general course of the claim is from the North to the South

8. The location of the claim is in Section 6, Township 20-N, Range 11-W  
G&SRB&M Aquarius Mining District, Mohave County, Arizona.

9. If amending or relocating, the previous claim name was No previous Recording  
Records Found in This Section At Mohave County Seat recorded in Docket \_\_\_\_\_, Book \_\_\_\_\_,  
\_\_\_\_\_ Mining District, \_\_\_\_\_ County, Arizona.

10. The location of the claim with reference to a natural object or permanent monument is

South West Corner Marker located due North 3000 Ft. to a Rock Monument, Thensa due East 3,600 Ft. From U.S. Gov. Survey Marker dated 1916 located at S.W. Corner of Section 6. Said Marker diagramed Reverse side This Form.

Date May 9th 1980

[Signature]

Signature

BOOK 631 PAGE 176

# MAP OF MINING CLAIM LOCATION

- The name of the claim is Sir George #39
- The S.W. corner of the claim is 3000 feet in a NORTH direction These 3000 ft. in an Easterly direction from a survey monument or permanent natural object described as U.S. Gov. Survey Marker ~~at~~ dated 1916 & designated as TSEM6 S.W. Corner Marker of Section 6, Township 20-N, Range 11-W.
- The type of location monument is 2" x 2" Wood 4' Above Ground Level Secured in Rock Monument 3' High.  
The type of corner and end monuments are SAME
- The bearing and distance between the corners of the claim are beginning at the South West corner of the claim 1500 feet in a Northerly direction to the North West corner, then 600 feet in a Easterly direction to the North East corner, then 1500 feet in a Southerly direction to the South East corner, then 600 feet in a Westerly direction to the point of beginning.

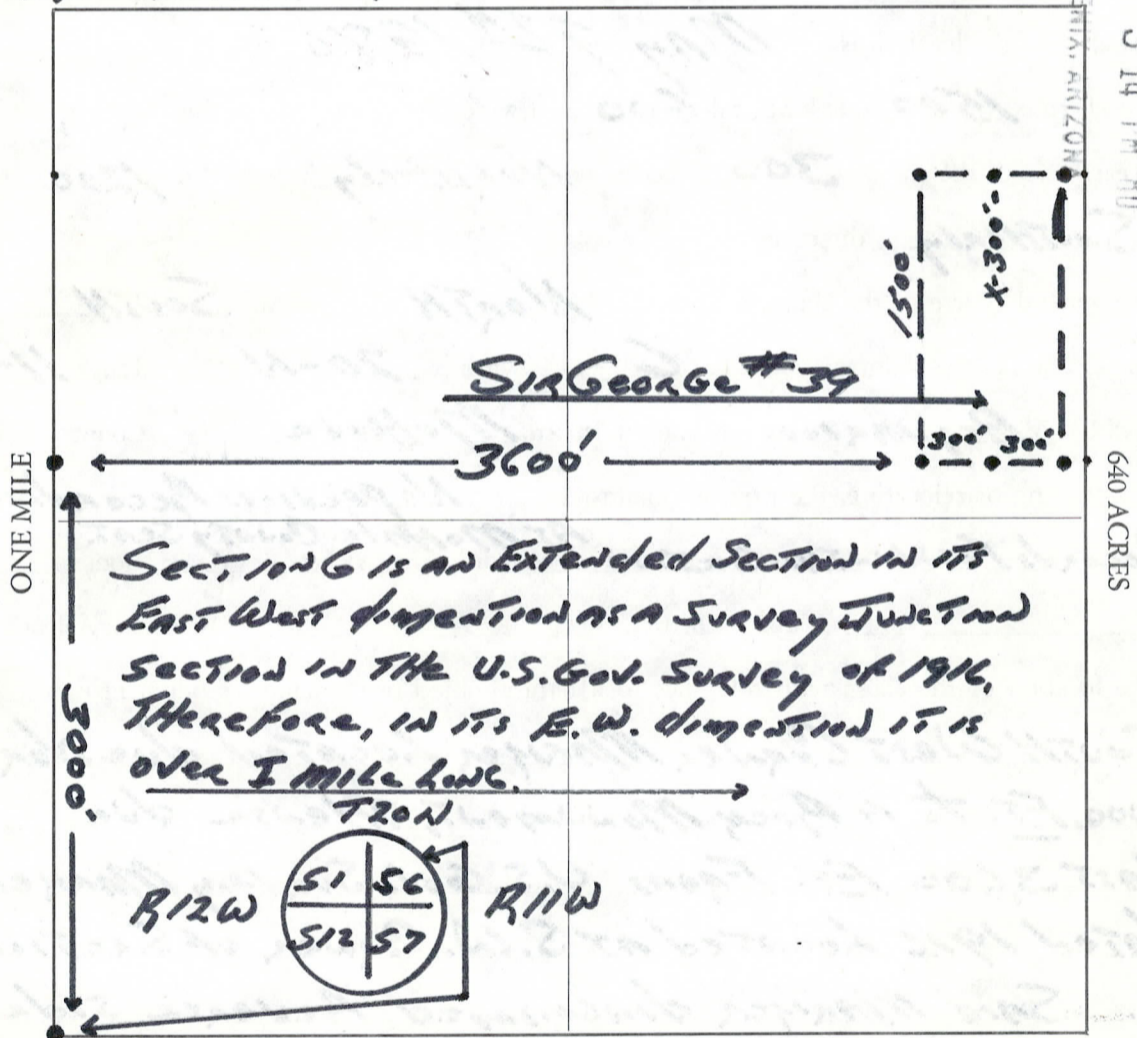
## MAP

One inch = One thousand feet

X - Approximate location of discovery post.  
● - Rock Monuments & Wood Posts. ONE MILE

North Arrow

RECEIVED  
P.L.M. AZ STATE OFFICE  
MAY 7 3 14 PM '80



Section 6 Range 11-W Township 20-N, G&SRB&M

Date May 9th 1980

BOOK 631 PAGE 177

N. White

Signature